

**NOTICE!!**

**These documents have been scanned!**

**Do not place un-scanned documents beneath this notice!**

**Do not remove this notice from this file!**

GPO Jacket No. 560-102  
Print Order 61540  
Rise Business Services, LLC  
Job=AZ15 5/22/2019



Box Number= AZ15076



Claim Begin-End: AMC396280-AMC396280

**1 Initial Receipt**



AZ15076-8

AMC396025-AMC396393

**United States Department of the Interior**  
**Bureau of Land Management**  
 BUSINESS & SUPPORT SVCS DIV  
 ONE N CENTRAL AVE SUITE 800  
 PHOENIX, AZ 85004 -4427  
 Phone: (602) 417-9200

Receipt

No: 1884930

Transaction #: 1946611  
 Date of Transaction: 03/10/2009

**ENTERED INTO COMPUTER**  
**ENTERED** 7/8/09 *Dgg*

CUSTOMER: ROBERT FOLLOWWILL  
 4115 W RUTH AVE  
 PHOENIX, AZ 85051-3670 US

LINE #	QTY	DESCRIPTION	REMARKS	UNIT PRICE	TOTAL
1	1.00	LOCATABLE MINERALS / MINING CLAIMS-NOT NEW-UNADJUD, ONE AUTH NO. ONLY / MINING CLAIM MONEY RECEIVED CASES: AMC395834/\$10.00	TRF/1	- n/a -	10.00
2	1.00	LOCATABLE MINERALS / MINING CLAIMS-NEW, UNADJUD, ONE OR MORE AUTH NOS / NEW MINING CLAIM PROCESSING FEE \$15 CASES: AMC396280/\$15.00		- n/a -	15.00
<b>TOTAL:</b>					<b>\$25.00</b>

**PAYMENT INFORMATION**

NOTE: Items will appear on credit card statement as "Bureau of Land Mgmt CO".

1	AMOUNT:	25.00	POSTMARKED:	N/A
	TYPE:	CREDIT CARD	RECEIVED:	03/10/2009
	NAME:	FOLLOWWILL, ROBERT 4115 W RUTH AVE PHOENIX AZ 85051-3670 US		
	CARD NO:	XXXXXXXXXXXX9325	AUTH CODE:	617579
	NAME ON CARD:	ROBERT FOLLOWWILL		
	EXPIRES:	08/2010		
	SIGNATURE:			

**REMARKS**

This receipt was generated by the automated BLM Collections and Billing System and is a paper representation of a portion of the official electronic record contained therein.



**NOTICE!!**

**These documents have been scanned!**

**Do not place un-scanned documents beneath this notice!**

**Do not remove this notice from this file!**

GPO Jacket No. 560-102  
Print Order 61540  
Rise Business Services, LLC  
Job=AZ15 5/22/2019



Box Number= AZ15076



Claim Begin-End: AMC396280-AMC396280

**2 Correspondence**



AZ15076-8

AMC396025-AMC396393

**NO  
DOCUMENTS  
FOUND**

NO DOCUMENTS FOUND  
NO DOCUMENTS FOUND



**NOTICE!!**

**These documents have been scanned!**

**Do not place un-scanned documents beneath this notice!**

**Do not remove this notice from this file!**

GPO Jacket No. 560-102  
Print Order 61540  
Rise Business Services, LLC  
Job=AZ15 5/22/2019



Box Number= AZ15076



Claim Begin-End: AMC396280-AMC396280

**3 Transfers**



AZ15076-8

AMC396025-AMC396393

**NO  
DOCUMENTS  
FOUND**

NO DOCUMENTS FOUND  
NO DOCUMENTS FOUND



**NOTICE!!**

**These documents have been scanned!**

**Do not place un-scanned documents beneath this notice!**

**Do not remove this notice from this file!**

GPO Jacket No. 560-102  
Print Order 61540  
Rise Business Services, LLC  
Job=AZ15 5/22/2019




Box Number= AZ15076



Claim Begin-End: AMC396280-AMC396280

**4 Annual Filings**



AZ15076-8 AMC396025-AMC396393



UNITED STATES  
DEPARTMENT OF THE INTERIOR  
BUREAU OF LAND MANAGEMENT  
**MAINTENANCE FEE WAIVER CERTIFICATION**

63  
*[Signature]*

396280

FORM APPROVED  
OMB NO. 1004-0114  
Expires: January 31, 2020

SEE INSTRUCTIONS ON PAGE 2

2019

- This small miner waiver is filed for the assessment year beginning on September 1, ~~2018~~ and ending on September 1, ~~2019~~ **2019** ~~2019~~ **2020**.
- The undersigned and all related parties owned ten or fewer mining claims, mill, or tunnel sites located and maintained on Federal lands in the United States of America on September 1, ~~2019~~ **2019**.
- The undersigned have performed the assessment work required by law for each mining claim listed prior to filing this waiver and understand that by filing this form, the undersigned must file an affidavit of assessment work with the Bureau of Land Management (BLM) by the December 30th following the filing of this waiver.
- The undersigned understand that if the assessment work obligation has not yet come due under 30 U.S.C. 28 (for those claims in their first assessment year only), a notice of intent to hold reciting this condition must be recorded by the December 30th following the filing of this waiver.
- The undersigned understand that mill and tunnel sites may also be listed on this waiver and be waived from payment of the maintenance fee, and that a notice of intent to hold for these sites is required to be filed with the BLM by the December 30th following the filing of this waiver.
- The undersigned understand and acknowledge that pursuant to 43 U.S.C. 1212 and 18 U.S.C. 1001, the filing or recording of a false, fictitious, or fraudulent document with the BLM may result in a fine of up to \$250,000, a prison term not to exceed five years, or both.
- The mining claims, mill or tunnel sites for which this waiver from payment of the maintenance fees is requested are:

CLAIM OR SITE NAME	BLM RECORDATION SERIAL NUMBER
1. <u>Government Springs II</u>	<input checked="" type="checkbox"/> <u>AMC 396280</u>
2.	
3.	
4.	
5.	
6.	
7.	
8.	
9.	
10.	

RECEIVED  
BLM AZ STATE OFFICE  
2019 JUL 16 P 12:42  
PHOENIX, ARIZONA

The owner(s) (claimants) of the above mining claims and sites are:

Natha Adams  
(Owner's Name - Please Print) *ESTATES*  
130 Wildcat Ests. Ln.  
(Owner's Mailing Address)

Natha Adams  
(Owner's Signature)  
Hot Springs AR 71913  
(City) (State) (Zip Code)

\_\_\_\_\_  
(Owner's Name - Please Print)  
\_\_\_\_\_  
(Owner's Mailing Address)

\_\_\_\_\_  
(Owner's Signature)  
\_\_\_\_\_  
(City) (State) (Zip Code)

\_\_\_\_\_  
(Owner's Name - Please Print)  
\_\_\_\_\_  
(Owner's Mailing Address)

\_\_\_\_\_  
(Owner's Signature)  
\_\_\_\_\_  
(City) (State) (Zip Code)

\_\_\_\_\_  
(Owner's Name - Please Print)  
\_\_\_\_\_  
(Owner's Mailing Address)

\_\_\_\_\_  
(Owner's Signature)  
\_\_\_\_\_  
(City) (State) (Zip Code)

ENTERED  
SEP 16 2019  
BY: *[Signature]*

(Continued on page 2)

# 4510744

*[Handwritten initials]*

_____ (Owner's Name - Please Print)	_____ (Owner's Signature)		
_____ (Owner's Mailing Address)	_____ (City)	_____ (State)	_____ (Zip Code)
-----			
_____ (Owner's Name - Please Print)	_____ (Owner's Signature)		
_____ (Owner's Mailing Address)	_____ (City)	_____ (State)	_____ (Zip Code)
-----			
_____ (Owner's Name - Please Print)	_____ (Owner's Signature)		
_____ (Owner's Mailing Address)	_____ (City)	_____ (State)	_____ (Zip Code)
-----			
_____ (Owner's Name - Please Print)	_____ (Owner's Signature)		
_____ (Owner's Mailing Address)	_____ (City)	_____ (State)	_____ (Zip Code)

18 U.S.C. 1001 and 43 U.S.C. 1212 make it a crime for any person knowingly and willfully to make to any department or agency of the United States any false, fictitious or fraudulent statements or representations as to any matter within its jurisdiction.

INSTRUCTIONS

1. This certification is made under the provisions of 43 U.S.C. § 1744 and 30 U.S.C. §28-28k and the regulations thereunder (43 CFR Part 3830).
2. The claimant(s) must fill in the dates in paragraph 1 for the beginning and ending of the assessment year for which this waiver is sought.
3. The claimant(s) must fill in the date in paragraph 2 for the beginning of the assessment year for which this waiver is sought.
4. All claim and site names and BLM serial numbers must be listed for the mining claims, mill sites, and tunnel sites for which the waiver is sought.
5. All owners of the mining claims, mill sites, and tunnel sites and their addresses must be given.
6. This waiver form must be signed by all the claimants or their designated agent, in original form. If an agent is designated, a notarized designation of agent, signed by all of the claimants with proper address given, must be submitted with this waiver.
7. This form must be filed no later than September 1st for the upcoming assessment year in the BLM State Office where the mining claims or sites are recorded, or the waiver cannot be granted by the BLM. (Example: To obtain a waiver for the assessment year 2012, which begins on September 1, 2011, you must qualify for and file for a waiver no later than September 1, 2011, in the proper BLM State Office.)
8. For all mining claims which require assessment work, you must record an affidavit of labor on or before the December 30th immediately following the filing of this waiver. For all other mining claims or sites waived, you must record a notice of intent to hold on or before the December 30th immediately following the filing of this waiver.
9. Mill and tunnel sites may also be listed on this waiver and be waived from payment of the maintenance fee. A notice of intent to hold for these sites is required to be filed by the December 30th following the filing of this waiver.

RECEIVED  
SEP 1 2011

FOR OFFICIAL USE ONLY

141

AMC 396280

FORM APPROVED  
OMB NO. 1004-0114  
Expires: January 31, 2020

MAINTENANCE FEE WAIVER CERTIFICATION

SEE INSTRUCTIONS ON PAGE 2

- This small miner waiver is filed for the assessment year beginning on September 1, 2018 and ending on September 1, 2019.
- The undersigned and all related parties owned ten or fewer mining claims, mill, or tunnel sites located and maintained on Federal lands in the United States of America on September 1, 2018.
- The undersigned have performed the assessment work required by law for each mining claim listed prior to filing this waiver and understand that by filing this form, the undersigned must file an affidavit of assessment work with the Bureau of Land Management (BLM) by the December 30th following the filing of this waiver.
- The undersigned understand that if the assessment work obligation has not yet come due under 30 U.S.C. 28 (for those claims in their first assessment year only), a notice of intent to hold reciting this condition must be recorded by the December 30th following the filing of this waiver.
- The undersigned understand that mill and tunnel sites may also be listed on this waiver and be waived from payment of the maintenance fee, and that a notice of intent to hold for these sites is required to be filed with the BLM by the December 30th following the filing of this waiver.
- The undersigned understand and acknowledge that pursuant to 43 U.S.C. 1212 and 18 U.S.C. 1001, the filing or recording of a false, fictitious, or fraudulent document with the BLM may result in a fine of up to \$250,000, a prison term not to exceed five years, or both.
- The mining claims, mill or tunnel sites for which this waiver from payment of the maintenance fees is requested are:

CLAIM OR SITE NAME	BLM RECORDATION SERIAL NUMBER
1. Government Springs II ✓	AMC 396280
2.	
3.	
4.	
5.	
6.	
7.	
8.	
9.	
10.	

RECEIVED  
 BLM AZ STATE OFFICE  
 2018 AUG -2 P 4:00  
 PHOENIX, ARIZONA

The owner(s) (claimants) of the above mining claims and sites are:

✓ Natha Adams  
 (Owner's Name - Please Print)  
 130 Wildcat Ests. Ln.  
 (Owner's Mailing Address)

Natha Adams  
 (Owner's Signature)  
 Hot Springs AR 71913  
 (City) (State) (Zip Code)

(Owner's Name - Please Print)

(Owner's Signature)

(Owner's Mailing Address)

(City)

(State)

(Zip Code)

(Owner's Name - Please Print)

(Owner's Signature)

(Owner's Mailing Address)

(City)

(State)

(Zip Code)

(Owner's Name - Please Print)

(Owner's Signature)

(Owner's Mailing Address)

(City)

(State)

(Zip Code)

AC 483  
 ENTERED SEP 04 2018  
 FB

NW/PB



(Owner's Name - Please Print)

(Owner's Signature)

(Owner's Mailing Address)

(City)

(State)

(Zip Code)

(Owner's Name - Please Print)

(Owner's Signature)

(Owner's Mailing Address)

(City)

(State)

(Zip Code)

(Owner's Name - Please Print)

(Owner's Signature)

(Owner's Mailing Address)

(City)

(State)

(Zip Code)

(Owner's Name - Please Print)

(Owner's Signature)

(Owner's Mailing Address)

(City)

(State)

(Zip Code)

18 U.S.C. 1001 and 43 U.S.C. 1212 make it a crime for any person knowingly and willfully to make to any department or agency of the United States any false, fictitious or fraudulent statements or representations as to any matter within its jurisdiction.

#### INSTRUCTIONS

1. This certification is made under the provisions of 43 U.S.C. § 1744 and 30 U.S.C. §28-28k and the regulations thereunder (43 CFR Part 3830).
2. The claimant(s) must fill in the dates in paragraph 1 for the beginning and ending of the assessment year for which this waiver is sought.
3. The claimant(s) must fill in the date in paragraph 2 for the beginning of the assessment year for which this waiver is sought.
4. All claim and site names and BLM serial numbers must be listed for the mining claims, mill sites, and tunnel sites for which the waiver is sought.
5. All owners of the mining claims, mill sites, and tunnel sites and their addresses must be given.
6. This waiver form must be signed by all the claimants or their designated agent, in original form. If an agent is designated, a notarized designation of agent, signed by all of the claimants with proper address given, must be submitted with this waiver.
7. This form must be filed no later than September 1st for the upcoming assessment year in the BLM State Office where the mining claims or sites are recorded, or the waiver cannot be granted by the BLM. (Example: To obtain a waiver for the assessment year 2012, which begins on September 1, 2011, you must qualify for and file for a waiver no later than September 1, 2011, in the proper BLM State Office.)
8. For all mining claims which require assessment work, you must record an affidavit of labor on or before the December 30th immediately following the filing of this waiver. For all other mining claims or sites waived, you must record a notice of intent to hold on or before the December 30th immediately following the filing of this waiver.
9. Mill and tunnel sites may also be listed on this waiver and be waived from payment of the maintenance fee. A notice of intent to hold for these sites is required to be filed by the December 30th following the filing of this waiver.

FOR OFFICIAL USE ONLY

396280

When Recorded Return Document to:

Natha Adams  
130 Wildcat Ests. Ln.  
Hot Springs, AR 71913

Check here is this is a change of address.

Telephone: 505-916-6771

E-mail address: \_\_\_\_\_

**AFFIDAVIT OF PERFORMANCE OF ANNUAL WORK**

1. State of Arizona, County of Yavapai ss:

2. I (Name) Natha Adams

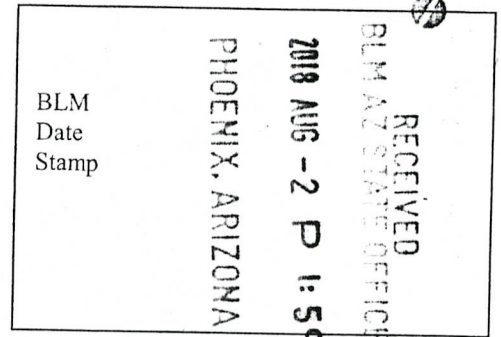
3. Reside at (Address) \_\_\_\_\_

130 Wildcat Ests. Ln.

City Hot Springs County Garland

State AR Zip 71913 being duly sworn, depose and say that I am a citizen of the United States, more than eighteen years of age, and that all of the facts set forth in this affidavit, subject to the provisions and penalties of 18 U.S.C. 1001 pertaining to the filing of false, fictitious, or fraudulent statements with the United States, are true and correct according to the best of my knowledge, information and belief.

4. Owner's name and address (If not shown in Items 1-3 above). \_\_\_\_\_




5. That I am personally acquainted with the mining claim(s). The work and improvements were made by and at the expense of the owner(s) of said claim(s). Said contiguous group of claims, listed on this document, are situated in the Gila + Salt River Basin

11 Meridian (optional) Mining District; Yavapai County, Arizona.

Line No.	AMC NUMBER	CLAIM/SITE NAME	COUNTY RECORDER DATA (If available)	TWP	RNG	SEC
1	396280	Government		10	2	21
2		Springs II				
3						
4						
5						
6						

Form: MCF108  
Revised July 2014  
Page 1 of 2



RECEIVED  
BLM AZ STATE OFFICE  
2018 AUG - 2 P 1:59  
PHOENIX, ARIZONA  
BLM  
Date  
Stamp

7					
8					
9					
10					

6. That between the dates starting at 12 o'clock noon on September 1, 20 17 and ending at 12 o'clock noon on September 1, 20 18 at least \$ 200<sup>00</sup> dollars worth of work and improvements were done and performed upon said claim(s) or upon one or more of a contiguous group of claims for the benefit of all, wholly or partly outside of a contiguous group of claims for the benefit of all, not including the location work.

7. That the following persons were employed to perform the work and improvements described herein: \_\_\_\_\_

Natha Adams Charles Keith

8. That the work and improvements performed were: cleared road and claim from debris and rocks. Filled large holes in road

9. Dated: 7/30/18 Signature: Natha Adams

SUBSCRIBED AND SWORN TO before me, a Notary Public, this 30 day of July 20 18

By: Natha Adams

Notary Public Darrell Jones

My Commission Expires 3/15/23



Bureau of Land Management  
Arizona State Office  
[www.blm.gov/az](http://www.blm.gov/az)

No. of Claims: 1 x \$10 = \$10.  
 Check No.: 1188 Init. BJ  
 Receipt No.: 4226906  
 For BLM Use Only

Form: MCF108  
Revised July 2014  
Page 2 of 2



Nathq Adams  
130 Wildcat Ests. Ln.  
Hot Springs, AR 71913


LITTLE ROCK AR 722  
30 JUL 2018 PM 2 L



RECEIVED  
BLM AZ STATE OFFICE  
2018 AUG -2 P 1:59  
PHOENIX, ARIZONA

BLM  
One North Central Ave, suite 800  
Phoenix, AZ 85004 - 4427

85004-442700



**United States Department of the Interior**  
**Bureau of Land Management**  
 DIV OF LANDS, MINRLS & ENERGY  
 ONE N CENTRAL AVE  
 PHOENIX, AZ 85004 -4427  
 Phone: 602-417-9200

Receipt

No: 4226906

<b>Transaction #:</b> 4342163	
<b>Date of Transaction:</b> 08/03/2018	
CUSTOMER:	
NATHA G ADAMS 130 WILDCAT ESTATES LN HOT SPRINGS, AR 71913-8324 US	

LINE #	QTY	DESCRIPTION	REMARKS	UNIT PRICE	TOTAL
1	1.00	LOCATABLE MINERALS / MINING CLAIMS- NOT NEW-UNADJUD, ONE AUTH NO. ONLY / MINING CLAIM MONEY RECEIVED <b>CASES: AMC396280/\$10.00</b>	2018 POL & 2019 WAIV (1)	- n/a -	10.00
<b>TOTAL:</b>					<b>\$10.00</b>

PAYMENT INFORMATION					
1	AMOUNT:	10.00	POSTMARKED:	N/A	
	TYPE:	CHECK	RECEIVED:	08/02/2018	
	CHECK NO:	1188			
	NAME:	ADAMS, NATHA G 130 WILDCAT ESTATES LN HOT SPRINGS AR 71913-8324 US			

REMARKS

This receipt was generated by the automated BLM Collections and Billing System and is a paper representation of a portion of the official electronic record contained therein.

UNITED STATES  
DEPARTMENT OF THE INTERIOR  
BUREAU OF LAND MANAGEMENT

**MAINTENANCE FEE WAIVER CERTIFICATION**

83

*[Handwritten signature]*

AMC 396280

FORM APPROVED  
OMB NO. 1004-0114  
Expires: January 31, 2020

SEE INSTRUCTIONS ON PAGE 2

1. This small miner waiver is filed for the assessment year beginning on September 1, 2017 and ending on September 1, 2018.
2. The undersigned and all related parties owned ten or fewer mining claims, mill, or tunnel sites located and maintained on Federal lands in the United States of America on September 1, 2017.
3. The undersigned have performed the assessment work required by law for each mining claim listed prior to filing this waiver and understand that by filing this form, the undersigned must file an affidavit of assessment work with the Bureau of Land Management (BLM) by the December 30th following the filing of this waiver.
4. The undersigned understand that if the assessment work obligation has not yet come due under 30 U.S.C. 28 (for those claims in their first assessment year only), a notice of intent to hold reciting this condition must be recorded by the December 30th following the filing of this waiver.
5. The undersigned understand that mill and tunnel sites may also be listed on this waiver and be waived from payment of the maintenance fee, and that a notice of intent to hold for these sites is required to be filed with the BLM by the December 30th following the filing of this waiver.
6. The undersigned understand and acknowledge that pursuant to 43 U.S.C. 1212 and 18 U.S.C. 1001, the filing or recording of a false, fictitious, or fraudulent document with the BLM may result in a fine of up to \$250,000, a prison term not to exceed five years, or both.
7. The mining claims, mill or tunnel sites for which this waiver from payment of the maintenance fees is requested are:

CLAIM OR SITE NAME	BLM RECORDATION SERIAL NUMBER
1. <u>Government Springs II</u>	✓ <u>AMC 396280</u>
2.	
3.	
4.	
5.	
6.	
7.	
8.	
9.	
10.	

The owner(s) (claimants) of the above mining claims and sites are:

Natha Adams ✓  
(Owner's Name - Please Print)  
130 Wildcat Ests. Ln.  
(Owner's Mailing Address)

Natha Adams  
(Owner's Signature)  
Hot Springs AR 71913  
(City) (State) (Zip Code)

**ENTERED**  
AC 4/83  
AUG 31 2017  
(2018)  
BY: [Signature]

(Owner's Name - Please Print)  
(Owner's Mailing Address)

(Owner's Signature)  
(City) (State) (Zip Code)

(Owner's Name - Please Print)  
(Owner's Mailing Address)

(Owner's Signature)  
(City) (State) (Zip Code)

(Owner's Name - Please Print)  
(Owner's Mailing Address)

(Owner's Signature)  
(City) (State) (Zip Code)

RECEIVED  
 PHOENIX, ARIZONA  
 2017 JUL 20 P 3:09

NW  
2



(Owner's Name - Please Print)	(Owner's Signature)		
(Owner's Mailing Address)	(City)	(State)	(Zip Code)
(Owner's Name - Please Print)	(Owner's Signature)		
(Owner's Mailing Address)	(City)	(State)	(Zip Code)
(Owner's Name - Please Print)	(Owner's Signature)		
(Owner's Mailing Address)	(City)	(State)	(Zip Code)
(Owner's Name - Please Print)	(Owner's Signature)		
(Owner's Mailing Address)	(City)	(State)	(Zip Code)

18 U.S.C. 1001 and 43 U.S.C. 1212 make it a crime for any person knowingly and willfully to make to any department or agency of the United States any false, fictitious or fraudulent statements or representations as to any matter within its jurisdiction.

**INSTRUCTIONS**

1. This certification is made under the provisions of 43 U.S.C. § 1744 and 30 U.S.C. §28-28k and the regulations thereunder (43 CFR Part 3830).
2. The claimant(s) must fill in the dates in paragraph 1 for the beginning and ending of the assessment year for which this waiver is sought.
3. The claimant(s) must fill in the date in paragraph 2 for the beginning of the assessment year for which this waiver is sought.
4. All claim and site names and BLM serial numbers must be listed for the mining claims, mill sites, and tunnel sites for which the waiver is sought.
5. All owners of the mining claims, mill sites, and tunnel sites and their addresses must be given.
6. This waiver form must be signed by all the claimants or their designated agent, in original form. If an agent is designated, a notarized designation of agent, signed by all of the claimants with proper address given, must be submitted with this waiver.
7. This form must be filed no later than September 1st for the upcoming assessment year in the BLM State Office where the mining claims or sites are recorded, or the waiver cannot be granted by the BLM. (Example: To obtain a waiver for the assessment year 2012, which begins on September 1, 2011, you must qualify for and file for a waiver no later than September 1, 2011, in the proper BLM State Office.)
8. For all mining claims which require assessment work, you must record an affidavit of labor on or before the December 30th immediately following the filing of this waiver. For all other mining claims or sites waived, you must record a notice of intent to hold on or before the December 30th immediately following the filing of this waiver.
9. Mill and tunnel sites may also be listed on this waiver and be waived from payment of the maintenance fee. A notice of intent to hold for these sites is required to be filed by the December 30th following the filing of this waiver.

RECEIVED  
JUL 20 2011

**FOR OFFICIAL USE ONLY**

RECEIVED  
BLM AZ STATE OFFICE  
2011 JUL 20 12:30:09  
PHOENIX ARIZONA

UNITED STATES DEPARTMENT OF THE INTERIOR  
BUREAU OF LAND MANAGEMENT

MC NATIONWIDE CLAIMANT LISTING  
August 31, 2017

Cust	AZ CLAIMANT	NM CLAIMANT	National Total
ADAMS NATHA 130 WILDCAT ESTATES LN HOT SPRINGS, AR 71913-8324	1		1
ADAMS NATHA 25 GURULE RD PERALTA, NM 87042-8408		1	1

396280

When Recorded Return Document to:

Nathq Adams  
130 Wildcat Ests Ln.  
Hot Springs, AR  
71913

Check here is this is a change of address.

Telephone: 505-916-6771

E-mail address: \_\_\_\_\_

**AFFIDAVIT OF PERFORMANCE OF ANNUAL WORK**

1. State of Arizona, County of Yavapai ss:

2. I (Name) Nathq Adams

3. Reside at (Address) \_\_\_\_\_


130 Wildcat Ests. Ln.

City Hot Springs County Garland

AR

State AR Zip 71913 being duly sworn, depose and say that I am a citizen of the United States, more than eighteen years of age, and that all of the facts set forth in this affidavit, subject to the provisions and penalties of 18 U.S.C. 1001 pertaining to the filing of false, fictitious, or fraudulent statements with the United States, are true and correct according to the best of my knowledge, information and belief.

4. Owner's name and address (If not shown in Items 1-3 above). \_\_\_\_\_



5. That I am personally acquainted with the mining claim(s). The work and improvements were made by and at the expense of the owner(s) of said claim(s). Said contiguous group of claims, listed on this document, are situated in the

Gila + Salt River Base

+ Meridian (optional) Mining District; Yavapai County, Arizona.

Line No.	AMC NUMBER	CLAIM/SITE NAME	COUNTY RECORDER DATA (If available)	TWP	RNG	SEC
1	396280	Government Springs II		10 North	2 East	21
2						
3						
4						
5						
6						

Form: MCF108

Revised July 2014

Page 1 of 2

INTERESTED  
JUL 25 2017  
BY: RAM



BLM  
Date  
Stamp

2017 JUL 20 P 3 09  
PHOENIX, ARIZONA

RECEIVED  
BLM AZ STATE OFFICE

7						
8						
9						
10						

6. That between the dates starting at 12 o'clock noon on September 1, 20 16 and ending at 12 o'clock noon on September 1, 20 17 at least \$ 200<sup>00</sup> dollars worth of work and improvements were done and performed upon said claim(s) or upon one or more of a contiguous group of claims for the benefit of all, wholly or partly outside of a contiguous group of claims for the benefit of all, not including the location work.

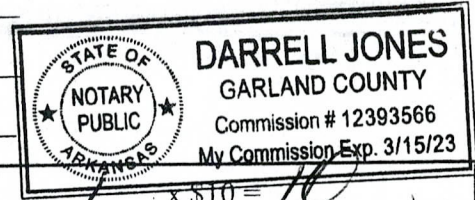
7. That the following persons were employed to perform the work and improvements described herein: Natha Adams Charles Keith

8. That the work and improvements performed were: Removed debris and rocks from road. Filled large holes in road and removed trash for access.

9. Dated: 7/17/2017 Signature: Natha Adams

SUBSCRIBED AND SWORN TO before me, a Notary Public, this 17 day of July 20 17

By: Natha Adams  
Notary Public Darrell Jones  
My Commission Expires 3/15/23



No. of Claims: \_\_\_\_\_ x \$10 = 10  
 Check No.: 1130 Init. JMC  
 Receipt No.: 3898864  
 For BLM Use Only

Bureau of Land Management  
Arizona State Office  
[www.blm.gov/az](http://www.blm.gov/az)

Natha Adams  
130 Wildcat Ests. Ln.  
Hot Springs, AR 71913

LITTLE ROCK AR 722

17 JUL 2017 PM 2 L



PHOENIX, ARIZONA

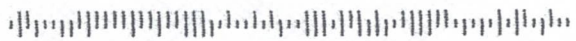
2017 JUL 20 P 3:08

RECEIVED  
BLM AZ STATE OFFICE

Bureau of Land Management  
One North Central Avenue, Suite 800  
Phoenix, AZ

85004-4427

85004-442700



**United States Department of the Interior  
Bureau of Land Management**  
DIV OF LANDS, MINRLS & ENERGY  
ONE N CENTRAL AVE  
PHOENIX, AZ 85004 -4427  
Phone: 602-417-9200

Receipt

No: 3898864

<b>Transaction #:</b> 4008183	
<b>Date of Transaction:</b> 07/21/2017	
<b>CUSTOMER:</b>	
NATHA G ADAMS 25 GURULE RD PERALTA,NM 87042-8408 US	

LINE #	QTY	DESCRIPTION	REMARKS	UNIT PRICE	TOTAL
1	1.00	LOCATABLE MINERALS / MINING CLAIMS- NOT NEW-UNADJUD,ONE AUTH NO. ONLY / MINING CLAIM MONEY RECEIVED <b>CASES: AMC396280/\$10.00</b>	POL 2017/1 WAV	- n/a -	10.00
<b>TOTAL:</b>					<b>\$10.00</b>

PAYMENT INFORMATION					
1	AMOUNT:	10.00	POSTMARKED:	07/17/2017	
	TYPE:	CHECK	RECEIVED:	07/20/2017	
	CHECK NO:	1130			
	NAME:	ADAMS, NATHA G 25 GURULE RD PERALTA NM 87042-8408 US			

REMARKS

This receipt was generated by the automated BLM Collections and Billing System and is a paper representation of a portion of the official electronic record contained therein.



UNITED STATES  
DEPARTMENT OF THE INTERIOR  
BUREAU OF LAND MANAGEMENT  
**MAINTENANCE FEE WAIVER CERTIFICATION**

91

396280

FORM APPROVED  
OMB NO. 1004-0114  
Expires: October 31, 2016

SEE INSTRUCTIONS ON PAGE 2

*Adams*

- This small miner waiver is filed for the assessment year beginning on September 1, 2016 and ending on September 1, 2017.
- The undersigned and all related parties owned ten or fewer mining claims, mill, or tunnel sites located and maintained on Federal lands in the United States of America on September 1, 2016.
- The undersigned have performed the assessment work required by law for each mining claim listed prior to filing this waiver and understand that by filing this form, the undersigned must file an affidavit of assessment work with the Bureau of Land Management (BLM) by the December 30th following the filing of this waiver.
- The undersigned understand that if the assessment work obligation has not yet come due under 30 U.S.C. 28 (for those claims in their first assessment year only), a notice of intent to hold reciting this condition must be recorded by the December 30th following the filing of this waiver.
- The undersigned understand that mill and tunnel sites may also be listed on this waiver and be waived from payment of the maintenance fee, and that a notice of intent to hold for these sites is required to be filed with the BLM by the December 30th following the filing of this waiver.
- The undersigned understand and acknowledge that pursuant to 43 U.S.C. 1212 and 18 U.S.C. 1001, the filing or recording of a false, fictitious, or fraudulent document with the BLM may result in a fine of up to \$250,000, a prison term not to exceed five years, or both.
- The mining claims, mill or tunnel sites for which this waiver from payment of the maintenance fees is requested are:

CLAIM OR SITE NAME	BLM RECORDATION SERIAL NUMBER
1. <u>Government Springs II</u>	<u>AMC 396280</u>
2.	
3.	
4.	
5.	
6.	
7.	
8.	
9.	
10.	

RECEIVED  
BLM AT STATE OFFICE  
2016 JUL 12 P 3:03  
PHOENIX, ARIZONA

The owner(s) (claimants) of the above mining claims and sites are:

Natha Adams  
(Owner's Name - Please Print)  
25 Gurule Rd  
(Owner's Mailing Address)

Natha Adams  
(Owner's Signature)  
Peralta NM 87042  
(City) (State) (Zip Code)

\_\_\_\_\_  
(Owner's Name - Please Print)

\_\_\_\_\_  
(Owner's Mailing Address)

\_\_\_\_\_  
(Owner's Signature)

\_\_\_\_\_  
(City) (State) (Zip Code)

\_\_\_\_\_  
(Owner's Name - Please Print)

\_\_\_\_\_  
(Owner's Mailing Address)

\_\_\_\_\_  
(Owner's Signature)

\_\_\_\_\_  
(City) (State) (Zip Code)

\_\_\_\_\_  
(Owner's Name - Please Print)

\_\_\_\_\_  
(Owner's Mailing Address)

\_\_\_\_\_  
(Owner's Signature)

\_\_\_\_\_  
(City) (State) (Zip Code)

(Continued on page 2)

ENTERED  
483  
AUG 30 2016  
BY: *[Signature]*

*NWA*

396280

When Recorded Return Document to:

Natha Adams  
25 Gurule Rd  
Peralta, NM  
87043

Check here is this is a change of address.

Telephone: 501-762-4787

E-mail address: \_\_\_\_\_

**AFFIDAVIT OF PERFORMANCE OF ANNUAL WORK**

1. State of Arizona, County of Yavapai ss:

2. I (Name) Natha Adams

3. Reside at (Address) \_\_\_\_\_

25 Gurule Rd.

City Peralta County Valencia

State NM Zip 87042 being duly sworn, depose and say that I am a citizen of the United States, more than eighteen years of age, and that all of the facts set forth in this affidavit, subject to the provisions and penalties of 18 U.S.C. 1001 pertaining to the filing of false, fictitious, or fraudulent statements with the United States, are true and correct according to the best of my knowledge, information and belief.

4. Owner's name and address (If not shown in Items 1-3 above). \_\_\_\_\_

RECEIVED  
BLM AZ STATE OFFICE  
2016 JUL 12 P 3:03  
PHOENIX, ARIZONA  
BLM  
Date  
Stamp

5. That I am personally acquainted with the mining claim(s). The work and improvements were made by and at the expense of the owner(s) of said claim(s). Said contiguous group of claims, listed on this document, are situated in the

Gila + Salt River Base  
Meridian (optional) Mining District; Yavapai County, Arizona.

Line No.	AMC NUMBER	CLAIM/SITE NAME	COUNTY RECORDER DATA (If available)	TWP	RNG	SEC
1	396280	Government Springs II		10 North	2 East	21
2						
3						
4						
5						
6						

Form: MCF108  
Revised Jan. 2006  
Page 1 of 2

ENTERED  
JUL 14 2016  
BY: RAM

RECEIVED  
 BLM/BLM  
 2016 JUL 12 P 3:03  
 PHOENIX, ARIZONA  
 BLM  
 Date  
 Stamp

7						
8						
9						
10						

6. That between the dates starting at 12 o'clock noon on September 1, 20 15 and ending at 12 o'clock noon on September 1, 20 16 at least \$ 200.00 dollars worth of work and improvements were done and performed upon said claim(s) or upon one or more of a contiguous group of claims for the benefit of all, wholly or partly outside of a contiguous group of claims for the benefit of all, not including the location work.

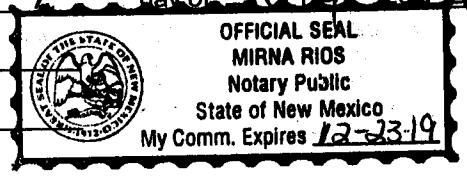
7. That the following persons were employed to perform the work and improvements described herein: Natha Adams Charles Keith

8. That the work and improvements performed were: cleared large rocks and debris from road. Filled large holes in road for access

9. Dated: 7/6/2016 Signature: Natha Adams

SUBSCRIBED AND SWORN TO before me, a Notary Public, this 9th day of July, 2016

By: Natha G Adams  
 Notary Public Mirna Rios



My Commission Expires 12/23/2019

Bureau of Land Management  
 Arizona State Office  
[www.az.blm.gov](http://www.az.blm.gov)

No. of Claims: 1 x \$10 = \$10.00  
 Check No.: 1071 Init. AA  
 Receipt No.: 3125357  
 For BLM Use Only





Natha Adams  
25 Gurule Rd  
Peralta, NM 87042

ALBUQUERQUE NM 870

09 JUL 2016 PM 4 L



RECEIVED  
BLM AZ STATE OFFICE

2016 JUL 12 P 2:55

PHOENIX, ARIZONA

Bureau of Land Management  
Lands/Recreation + Planning  
One N Central Ave.  
Phoenix, AZ 85004-2203

85004-442700



**United States Department of the Interior  
Bureau of Land Management**

DIV OF LANDS, MINRLS & ENERGY  
ONE N CENTRAL AVE  
PHOENIX, AZ 85004 -4427  
Phone: 602-417-9200

Receipt

No: 3605357

<b>Transaction #:</b> 3708793	
<b>Date of Transaction:</b> 07/13/2016	
CUSTOMER:	
NATHA G ADAMS 25 GURULE RD PERALTA,NM 87042-8408 US	

LINE #	QTY	DESCRIPTION	REMARKS	UNIT PRICE	TOTAL
1	1.00	LOCATABLE MINERALS / MINING CLAIMS-NOT NEW-UNADJUD,ONE AUTH NO. ONLY / MINING CLAIM MONEY RECEIVED CASES: AMC396280/\$10.00	WAIVER 2017 - 1 / POL 2016 - 1	- n/a -	10.00
<b>TOTAL:</b>					<b>\$10.00</b>

PAYMENT INFORMATION					
1	AMOUNT:	10.00	POSTMARKED:	07/07/2016	
	TYPE:	CHECK	RECEIVED:	07/12/2016	
	CHECK NO:	1071			
	NAME:	ADAMS, NATHA G 25 GURULE RD PERALTA NM 87042-8408 US			

REMARKS

This receipt was generated by the automated BLM Collections and Billing System and is a paper representation of a portion of the official electronic record contained therein.

UNITED STATES  
DEPARTMENT OF THE INTERIOR  
BUREAU OF LAND MANAGEMENT  
**MAINTENANCE FEE WAIVER CERTIFICATION**

78

396280

RAM

FORM APPROVED  
OMB NO. 1004-0114  
Expires: October 31, 2016

SEE INSTRUCTIONS ON PAGE 2

- This small miner waiver is filed for the assessment year beginning on September 1, 2015 and ending on September 1, 2016.
- The undersigned and all related parties owned ten or fewer mining claims, mill, or tunnel sites located and maintained on Federal lands in the United States of America on September 1, 2015.
- The undersigned have performed the assessment work required by law for each mining claim listed prior to filing this waiver and understand that by filing this form, the undersigned must file an affidavit of assessment work with the Bureau of Land Management (BLM) by the December 30th following the filing of this waiver.
- The undersigned understand that if the assessment work obligation has not yet come due under 30 U.S.C. 28 (for those claims in their first assessment year only), a notice of intent to hold reciting this condition must be recorded by the December 30th following the filing of this waiver.
- The undersigned understand that mill and tunnel sites may also be listed on this waiver and be waived from payment of the maintenance fee, and that a notice of intent to hold for these sites is required to be filed with the BLM by the December 30th following the filing of this waiver.
- The undersigned understand and acknowledge that pursuant to 43 U.S.C. 1212 and 18 U.S.C. 1001, the filing or recording of a false, fictitious, or fraudulent document with the BLM may result in a fine of up to \$250,000, a prison term not to exceed five years, or both.
- The mining claims, mill or tunnel sites for which this waiver from payment of the maintenance fees is requested are:

CLAIM OR SITE NAME	BLM RECORDATION SERIAL NUMBER
1. Government Springs II	AMC 396280
2.	
3.	
4.	
5.	
6.	
7.	
8.	
9.	
10.	

BLM RECEIVED  
2015 JUL 16 P 3:14  
PHOENIX, ARIZONA

The owner(s) (claimants) of the above mining claims and sites are:

Natha Adams  
(Owner's Name - Please Print)  
25 Gurule Rd.  
(Owner's Mailing Address)

Natha Adams  
(Owner's Signature)  
Peralta  
(City) NM 87042  
(State) (Zip Code)

(Owner's Name - Please Print)

(Owner's Signature)

(Owner's Mailing Address)

(City)

(State)

(Zip Code)

(Owner's Name - Please Print)

(Owner's Signature)

(Owner's Mailing Address)

(City)

(State)

(Zip Code)

(Owner's Name - Please Print)

(Owner's Signature)

(Owner's Mailing Address)

(City)

(State)

(Zip Code)

(Continued on page 2)

INTERED  
SEP 01 2015  
BY: RAM

RAM  
9/1/2015



Natha Adams  
25 Gurule Rd.  
Peralta, NM 87042

ALBUQUERQUE NM 870

14 JUL 2015 PM 2 L



Painted Bunting  
2014

RECEIVED  
DEM AZ STATE OFFICE

2015 JUL 16 P 3:06

PHOENIX, ARIZONA

Bureau of Land Management  
1 North Central Avenue, Suite 800  
Phoenix, AZ 85004

ATTN. TMC

85004442700



UNITED STATES  
DEPARTMENT OF THE INTERIOR  
BUREAU OF LAND MANAGEMENT

78  
*[Handwritten initials]*

396280  
FORM APPROVED  
OMB NO. 1004-0114  
Expires: August 31, 2013

**MAINTENANCE FEE WAIVER CERTIFICATION**

SEE INSTRUCTIONS ON PAGE 2

1. This small miner waiver is filed for the assessment year beginning on September 1, 2015 and ending on September 1, 2016.
2. The undersigned and all related parties owned ten or fewer mining claims, mill, or tunnel sites located and maintained on Federal lands in the United States of America on September 1, 2015.
3. The undersigned have performed the assessment work required by law for each mining claim listed prior to filing this waiver and understand that by filing this form, an affidavit of assessment work must be recorded by the December 30th following the filing of this waiver.
4. The undersigned understand that if the assessment work obligation has not yet come due under 30 U.S.C. 28 (for those claims in their first assessment year only), a notice of intent to hold reciting this condition must be recorded by the December 30th following the filing of this waiver.
5. The undersigned understand that mill and tunnel sites may also be listed upon this waiver and be waived from payment of the maintenance fee, and that a notice of intent to hold for these sites is required to be recorded by the December 30th immediately following the filing of this waiver.
6. The undersigned understand and acknowledge that pursuant to 43 U.S.C. 1212 and 18 U.S.C. 1001, the filing or recording of a false, fictitious, or fraudulent document with the Bureau of Land Management may result in a fine of up to \$250,000, a prison term not to exceed five years, or both.
7. The mining claims, mill or tunnel sites for which this waiver from payment of the maintenance fees is requested are:

CLAIM OR SITE NAME	BLM RECORDATION SERIAL NUMBER
1. <u>Government Springs II</u> ✓	<u>AMC 396280</u>
2.	
3.	
4.	
5.	
6.	
7.	
8.	
9.	
10.	

RECEIVED  
BLM AZ STATE OFFICE  
2015 JUL - 6 PM 3:14  
PHOENIX, ARIZONA

The owner(s) (claimants) of the above mining claims and sites are:

Natha Adams  
(Owner's Name - Please Print)

Natha Adams  
(Owner's Signature)

25 Gurule Rd  
(Street or P.O. Box)

Peralta NM 87042  
(City) (State) (Zip Code)

(Owner's Name - Please Print)

(Owner's Signature)

(Street or P.O. Box)

(City) (State) (Zip Code)

(Owner's Name - Please Print)

(Owner's Signature)

(Street or P.O. Box)

(City) (State) (Zip Code)

(Owner's Name - Please Print)	(Owner's Signature)		
(Street or P.O. Box)	(City)	(State)	(Zip Code)
(Owner's Name - Please Print)	(Owner's Signature)		
(Street or P.O. Box)	(City)	(State)	(Zip Code)
(Owner's Name - Please Print)	(Owner's Signature)		
(Street or P.O. Box)	(City)	(State)	(Zip Code)
(Owner's Name - Please Print)	(Owner's Signature)		
(Street or P.O. Box)	(City)	(State)	(Zip Code)

BLM RECEIVED  
 PHOENIX, ARIZONA  
 2015 JUL -6 3:14  
 BLM STATE OFFICE

**Title 18 U.S.C. Section 1001 and Title 43 U.S.C. Section 1212 makes it a crime for any person knowingly and willfully to make to any department or agency of the United States any false, fictitious or fraudulent statements or representations as to any matter within its jurisdiction.**

**INSTRUCTIONS**

1. This certification is made under the provisions of §1744 of Title 43 and § 28-28k of Title 30 of the United States Code; and the regulations thereunder (43 CFR Part 3830).
2. The claimant(s) must fill in the dates in paragraph 1 for the beginning and ending of the assessment year for which this waiver is sought.
3. The claimant(s) must fill in the date in paragraph 2 for the beginning of the assessment year for which this waiver is sought.
4. All claim and site names and Bureau of Land Management (BLM) serial numbers must be listed for the mining claims, mill sites, and tunnel sites for which the waiver is sought.
5. All owners of the mining claims, mill sites, and tunnel sites and their addresses must be given.
6. This waiver form must be signed by all the claimants or their designated agent, in original form. If an agent is designated, a notarized designation of agent, signed by all of the claimants with proper address given, must be submitted with this waiver.
7. This form must be filed no later than September 1st for the upcoming assessment year in the BLM State Office where the mining claims or sites are recorded, or the waiver cannot be granted by the BLM. (Example: To obtain a waiver for the assessment year 2012, which begins on September 1, 2011, you must qualify for and file for a waiver no later than September 1, 2011, in the proper BLM State Office.)
8. For all mining claims which require assessment work, you must record an affidavit of labor on or before the December 30th immediately following the filing of this waiver. For all other mining claims or sites waived, you must record a notice of intent to hold on or before the December 30th immediately following the filing of this waiver.
9. Mill and tunnel sites may also be listed upon this waiver and be waived from payment of the maintenance fee. A notice of intent to hold for these sites is required to be filed by the December 30th following the filing of this waiver.

**FOR OFFICIAL USE ONLY**



396280

When Recorded Return Document to:  
Natha Adams  
25 Gurule Rd.  
Peralta, NM  
87042

←  
UPDATED  
ADDRESS  
07/09/15  
RAM

Check here is this is a change of address.  
Telephone: 501-762-4787  
E-mail address: \_\_\_\_\_

AFFIDAVIT OF PERFORMANCE OF ANNUAL WORK

1. State of Arizona, County of Yavapai ss:  
2. I (Name) Natha Adams  
3. Reside at (Address) \_\_\_\_\_  
25 Gurule Rd.  
City Peralta County Valencia

RECEIVED  
BLM  
Date Stamp  
2015 JUL -6 P 3:14  
PHOENIX, ARIZONA

State NM zip 87042 being duly sworn, depose and say that I am a citizen of the United States, more than eighteen years of age, and that all of the facts set forth in this affidavit, subject to the provisions and penalties of 18 U.S.C. 1001 pertaining to the filing of false, fictitious, or fraudulent statements with the United States, are true and correct according to the best of my knowledge, information and belief.

4. Owner's name and address (If not shown in Items 1-3 above). \_\_\_\_\_

5. That I am personally acquainted with the mining claim(s). The work and improvements were made by and at the expense of the owner(s) of said claim(s). Said contiguous group of claims, listed on this document, are situated in the Gila + Salt River Base + Meridian (optional) Mining District; Yavapai County, Arizona.

Line No.	AMC NUMBER	CLAIM/SITE NAME	COUNTY RECORDER DATA (If available)	TWP	RNG	SEC
1	396280	Government Springs II		10 North	2 East	21
2						
3						
4						
5						
6						

Form: MCF108  
Revised Jan. 2006  
Page 1 of 2

ENTERED  
JUL 09 2015  
BY: RAM

RECEIVED

PHOENIX, ARIZONA

2015 JUL -6 P 3:11

BLM  
Date  
Stamp

7					
8					
9					
10					

6. That between the dates starting at 12 o'clock noon on September 1, 20 14 and ending at 12 o'clock noon on September 1, 20 15 at least \$ 200<sup>00</sup> dollars worth of work and improvements were done and performed upon said claim(s) or upon one or more of a contiguous group of claims for the benefit of all, wholly or partly outside of a contiguous group of claims for the benefit of all, not including the location work.

7. That the following persons were employed to perform the work and improvements described herein: \_\_\_\_\_  
Natha Adams                      Charles Keith

8. That the work and improvements performed were: \_\_\_\_\_  
Clearing rocks and debris from Road and  
claim for access. Filling holes in road.

9. Dated: 7/2/2015 Signature: Natha Adams

SUBSCRIBED AND SWORN TO before me, a Notary Public, this 2<sup>nd</sup> day of July 20 15

By: Natha Adams

Notary Public [Signature]

My Commission Expires 9-19-15

Bureau of Land Management  
 Arizona State Office  
[www.az.blm.gov](http://www.az.blm.gov)

No. of Claims: 1 x \$10 = 10  
 Check No.: 1005 Init. MC  
 Receipt No.: \_\_\_\_\_  
 For BLM Use Only

Natha Adams  
25 ~~Garule~~ <sup>Garule</sup> Rd.  
Peralta, NM 87042

ALBUQUERQUE NM 870

03 JUL 2015 PM 4 L



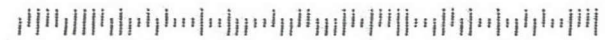
RECEIVED  
BLM AZ STATE OFFICE

2015 JUL -6 P 3:08

PHOENIX, ARIZONA

Bureau of Land Management  
Arizona State Office  
One North Central Ave. Suite 800  
Phoenix, AZ 85004-4427

8500464427





**United States Department of the Interior**  
**Bureau of Land Management**  
 LANDS/RECREATION & PLANNING  
 ONE N CENTRAL AVE  
 PHOENIX, AZ 85004 -2203  
 Phone: 602-417-9200

Receipt

No: 3336969

<b>Transaction #:</b> 3434521	
<b>Date of Transaction:</b> 07/07/2015	
<b>CUSTOMER:</b>	
NATHA ADAMS 25 GURULE RD PERALTA, NM 87042-8408 US	

LINE #	QTY	DESCRIPTION	REMARKS	UNIT PRICE	TOTAL
1	1.00	LOCATABLE MINERALS / MINING CLAIMS- NOT NEW-UNADJUD, ONE AUTH NO. ONLY / MINING CLAIM MONEY RECEIVED <b>CASES: AMC396280/\$10.00</b>	POL 2015/1 WAV	- n/a -	10.00
<b>TOTAL:</b>					<b>\$10.00</b>

PAYMENT INFORMATION					
1	AMOUNT:	10.00	POSTMARKED:	07/03/2015	
	TYPE:	CHECK	RECEIVED:	07/06/2015	
	CHECK NO:	1005			
	NAME:	KEITH, CHARLES W 25 GURULE RD PERALTA NM 87042-8408 US			

REMARKS
CONTACTED CLAIMANT ABOUT EXPIRED WAIVER FORM, SENT NEW ONE BACK WITH RECEIPT WILL RESUBMIT/TMC

This receipt was generated by the automated BLM Collections and Billing System and is a paper representation of a portion of the official electronic record contained therein.

ENTERED  
 JUL 09 2015  
 BY: *Ryan*

AMC 396280

Form 3830-2  
(September 2010)

UNITED STATES  
DEPARTMENT OF THE INTERIOR  
BUREAU OF LAND MANAGEMENT

MAINTENANCE FEE WAIVER CERTIFICATION

*AA*

143

FORM APPROVED  
OMB NO. 1004-0114  
Expires: August 31, 2013

SEE INSTRUCTIONS ON PAGE 2

1. This small miner waiver is filed for the assessment year beginning on September 1, 2014 and ending on September 1, 2015.
2. The undersigned and all related parties owned ten or fewer mining claims, mill, or tunnel sites located and maintained on Federal lands in the United States of America on September 1, 2014.
3. The undersigned have performed the assessment work required by law for each mining claim listed prior to filing this waiver and understand that by filing this form, an affidavit of assessment work must be recorded by the December 30th following the filing of this waiver.
4. The undersigned understand that if the assessment work obligation has not yet come due under 30 U.S.C. 28 (for those claims in their first assessment year only), a notice of intent to hold reciting this condition must be recorded by the December 30th following the filing of this waiver.
5. The undersigned understand that mill and tunnel sites may also be listed upon this waiver and be waived from payment of the maintenance fee, and that a notice of intent to hold for these sites is required to be recorded by the December 30th immediately following the filing of this waiver.
6. The undersigned understand and acknowledge that pursuant to 43 U.S.C. 1212 and 18 U.S.C. 1001, the filing or recording of a false, fictitious, or fraudulent document with the Bureau of Land Management may result in a fine of up to \$250,000, a prison term not to exceed five years, or both.
7. The mining claims, mill or tunnel sites for which this waiver from payment of the maintenance fees is requested are:

CLAIM OR SITE NAME	BLM RECORDATION SERIAL NUMBER
1. Government Springs II	AMC 396280
2.	
3.	
4.	
5.	
6.	
7.	
8.	
9.	
10.	

The owner(s) (claimants) of the above mining claims and sites are:

Natha Adams  
(Owner's Name - Please Print)

130 Wildcat Ests. Ln.  
(Street or P.O. Box)

Hot Springs AR 71913  
(City) (State) (Zip Code)

Natha Adams  
(Owner's Signature)

\_\_\_\_\_  
(Owner's Name - Please Print)

\_\_\_\_\_  
(Street or P.O. Box)

\_\_\_\_\_  
(City) (State) (Zip Code)

\_\_\_\_\_  
(Owner's Signature)

\_\_\_\_\_  
(Owner's Name - Please Print)

\_\_\_\_\_  
(Street or P.O. Box)

\_\_\_\_\_  
(City) (State) (Zip Code)

\_\_\_\_\_  
(Owner's Signature)

RECEIVED  
BLM AZ STATE OFFICE  
2014 JUN 16 P 2:58  
PHOENIX, ARIZONA

ENTERED  
JUN 17 2014  
BY: *PM*



(Owner's Name - Please Print)	(Owner's Signature)		
(Street or P.O. Box)	(City)	(State)	(Zip Code)
(Owner's Name - Please Print)	(Owner's Signature)		
(Street or P.O. Box)	(City)	(State)	(Zip Code)
(Owner's Name - Please Print)	(Owner's Signature)		
(Street or P.O. Box)	(City)	(State)	(Zip Code)
(Owner's Name - Please Print)	(Owner's Signature)		
(Street or P.O. Box)	(City)	(State)	(Zip Code)

RECEIVED  
 BLM STATE OFFICE  
 PHOENIX, ARIZONA  
 JUN 16 2:58 PM

Title 18 U.S.C. Section 1001 and Title 43 U.S.C. Section 1212 makes it a crime for any person knowingly and willfully to make to any department or agency of the United States any false, fictitious or fraudulent statements or representations as to any matter within its jurisdiction.

**INSTRUCTIONS**

1. This certification is made under the provisions of §1744 of Title 43 and § 28-28k of Title 30 of the United States Code; and the regulations thereunder (43 CFR Part 3830).
2. The claimant(s) must fill in the dates in paragraph 1 for the beginning and ending of the assessment year for which this waiver is sought.
3. The claimant(s) must fill in the date in paragraph 2 for the beginning of the assessment year for which this waiver is sought.
4. All claim and site names and Bureau of Land Management (BLM) serial numbers must be listed for the mining claims, mill sites, and tunnel sites for which the waiver is sought.
5. All owners of the mining claims, mill sites, and tunnel sites and their addresses must be given.
6. This waiver form must be signed by all the claimants or their designated agent, in original form. If an agent is designated, a notarized designation of agent, signed by all of the claimants with proper address given, must be submitted with this waiver.
7. This form must be filed no later than September 1st for the upcoming assessment year in the BLM State Office where the mining claims or sites are recorded, or the waiver cannot be granted by the BLM. (Example: To obtain a waiver for the assessment year 2012, which begins on September 1, 2011, you must qualify for and file for a waiver no later than September 1, 2011, in the proper BLM State Office.)
8. For all mining claims which require assessment work, you must record an affidavit of labor on or before the December 30th immediately following the filing of this waiver. For all other mining claims or sites waived, you must record a notice of intent to hold on or before the December 30th immediately following the filing of this waiver.
9. Mill and tunnel sites may also be listed upon this waiver and be waived from payment of the maintenance fee. A notice of intent to hold for these sites is required to be filed by the December 30th following the filing of this waiver.

FOR OFFICIAL USE ONLY



When Recorded Return Document to:

Natha Adams  
130 Wildcat Ests Ln.  
Hot Springs, AR  
71913

Check here is this is a change of address.

Telephone: 501-762-4787

E-mail address: \_\_\_\_\_


**AFFIDAVIT OF PERFORMANCE OF ANNUAL WORK**

- 1. State of Arizona, County of Yavapai ss:
- 2. I (Name) Natha Adams
- 3. Reside at (Address) 130 Wildcat Ests. Ln.

City Hot Springs County Garland

State AR Zip 71913 being duly sworn, depose and say that I am a citizen of the United States, more than eighteen years of age, and that all of the facts set forth in this affidavit, subject to the provisions and penalties of 18 U.S.C. 1001 pertaining to the filing of false, fictitious, or fraudulent statements with the United States, are true and correct according to the best of my knowledge, information and belief.

4. Owner's name and address (If not shown in Items 1-3 above). \_\_\_\_\_



5. That I am personally acquainted with the mining claim(s). The work and improvements were made by and at the expense of the owner(s) of said claim(s). Said contiguous group of claims, listed on this document, are situated in the

Gila & Salt River Base  
Meridian (optional) Mining District; Yavapai County, Arizona.

Line No.	AMC NUMBER	CLAIM/SITE NAME	COUNTY RECORDER DATA (If available)	TWP	RNG	SEC
1	396280	Government Springs II		10 North	2 East	21
2						
3						
4						
5						
6						

**ENTERED**  
JUN 18 2014  
BY: Jm

RECEIVED  
 BLM AZ STATE OFFICE  
 2014 JUN 16 P 2:58  
 PHOENIX, ARIZONA

BLM  
Date  
Stamp

7					
8					
9					
10					

6. That between the dates starting at 12 o'clock noon on September 1, 20 13 and ending at 12 o'clock noon on September 1, 20 14 at least \$ 200 dollars worth of work and improvements were done and performed upon said claim(s) or upon one or more of a contiguous group of claims for the benefit of all, wholly or partly outside of a contiguous group of claims for the benefit of all, not including the location work.

7. That the following persons were employed to perform the work and improvements described herein: \_\_\_\_\_  
Natha Adams                      Charles Keith

8. That the work and improvements performed were: \_\_\_\_\_  
Filling holes in road and moving rock off of road for access and clearing debris.

9. Dated: 6/9/2014 Signature: Natha Adams

SUBSCRIBED AND SWORN TO before me, a Notary Public, this 9th day of June 20 14

By: \_\_\_\_\_  
 Notary Public Virginia Allen Hite



My Commission Expires August 20, 2017  
County of GARLAND  
State of ARKANSAS  
**Bureau of Land Management**  
**Arizona State Office**  
[www.az.blm.gov](http://www.az.blm.gov)

No. of Claims: 1 x \$10 = \$10.00  
 Check No.: 1736 Init. AAH  
 Receipt No.: 3057536  
**For BLM Use Only**

A

Natha G. Adams  
130 Wildcat Estates Ln  
Hot Springs, AR 71913-8324

LITTLE ROCK, AR 722

13 JUN 2014 PM 4 L



RECEIVED  
POSTAL SERVICE OFFICE

2014 JUN 16 P 2:56

PHOENIX, ARIZONA

BLM  
One N. Central Ave  
Phoenix, Az

85004-2203

ATTN: IAC

85004442700





**United States Department of the Interior**  
**Bureau of Land Management**  
LANDS/RECREATION & PLANNING  
ONE N CENTRAL AVE  
PHOENIX, AZ 85004 -2203  
Phone: 602-417-9200

Receipt

No: 3057536

<b>Transaction #:</b> 3148415	
<b>Date of Transaction:</b> 06/17/2014	
CUSTOMER:	
NATHA G ADAMS 130 WILDCAT ESTATES LN HOT SPRINGS, AR 71913-8324 US	

LINE #	QTY	DESCRIPTION	REMARKS	UNIT PRICE	TOTAL
1	1.00	LOCATABLE MINERALS / MINING CLAIMS-NOT NEW-UNADJUD, ONE AUTH NO. ONLY / MINING CLAIM MONEY RECEIVED <b>CASES: AMC396280/\$10.00</b>	MAINT FEE WAIVER (1) 2015 / POL (1) 2014	- n/a -	10.00
<b>TOTAL:</b>					<b>\$10.00</b>

PAYMENT INFORMATION					
1	AMOUNT:	10.00	POSTMARKED:	06/13/2014	
	TYPE:	CHECK	RECEIVED:	06/16/2014	
	CHECK NO:	1736			
	NAME:	ADAMS, NATHA G 130 WILDCAT ESTATES LN HOT SPRINGS AR 71913-8324 US			

REMARKS

This receipt was generated by the automated BLM Collections and Billing System and is a paper representation of a portion of the official electronic record contained therein.

UNITED STATES  
DEPARTMENT OF THE INTERIOR  
BUREAU OF LAND MANAGEMENT

60

FORM APPROVED  
OMB NO. 1004-0114  
Expires: August 31, 2013

**MAINTENANCE FEE WAIVER CERTIFICATION**

SEE INSTRUCTIONS ON PAGE 2

AMC 396280

1. This small miner waiver is filed for the assessment year beginning on September 1, 2013 and ending on September 1, 2014.
2. The undersigned and all related parties owned ten or fewer mining claims, mill, or tunnel sites located and maintained on Federal lands in the United States of America on September 1, 2013.
3. The undersigned have performed the assessment work required by law for each mining claim listed prior to filing this waiver and understand that by filing this form, an affidavit of assessment work must be recorded by the December 30th following the filing of this waiver.
4. The undersigned understand that if the assessment work obligation has not yet come due under 30 U.S.C. 28 (for those claims in their first assessment year only), a notice of intent to hold reciting this condition must be recorded by the December 30th following the filing of this waiver.
5. The undersigned understand that mill and tunnel sites may also be listed upon this waiver and be waived from payment of the maintenance fee, and that a notice of intent to hold for these sites is required to be recorded by the December 30th immediately following the filing of this waiver.
6. The undersigned understand and acknowledge that pursuant to 43 U.S.C. 1212 and 18 U.S.C. 1001, the filing or recording of a false, fictitious, or fraudulent document with the Bureau of Land Management may result in a fine of up to \$250,000, a prison term not to exceed five years, or both.
7. The mining claims, mill or tunnel sites for which this waiver from payment of the maintenance fees is requested are:

CLAIM OR SITE NAME	BLM RECORDATION SERIAL NUMBER
1. Government Springs II	✓ AMC 396280
2.	
3.	
4.	
5.	
6.	
7.	
8.	
9.	
10.	

The owner(s) (claimants) of the above mining claims and sites are:

Natha Adams ✓  
 (Owner's Name - Please Print)  
 130 Wildcat Ests. Ln.  
 (Street or P.O. Box)  
 Hot Springs AR 71913  
 (City) (State) (Zip Code)

Natha Adams  
 (Owner's Signature)

\_\_\_\_\_  
 (Owner's Name - Please Print)  
 \_\_\_\_\_  
 (Street or P.O. Box)  
 \_\_\_\_\_  
 (City) (State) (Zip Code)

\_\_\_\_\_  
 (Owner's Signature)

\_\_\_\_\_  
 (Owner's Name - Please Print)  
 \_\_\_\_\_  
 (Street or P.O. Box)  
 \_\_\_\_\_  
 (City) (State) (Zip Code)

RECEIVED  
 BLM AT STATE OFFICE  
 2013 JUN 26 AM 10:50  
 PHOENIX, ARIZONA

ENTERED  
 SEP 12 2013

BY: RE



(Owner's Name - Please Print)	(Owner's Signature)		
(Street or P.O. Box)	(City)	(State)	(Zip Code)
(Owner's Name - Please Print)	(Owner's Signature)		
(Street or P.O. Box)	(City)	(State)	(Zip Code)
(Owner's Name - Please Print)	(Owner's Signature)		
(Street or P.O. Box)	(City)	(State)	(Zip Code)
(Owner's Name - Please Print)	(Owner's Signature)		
(Street or P.O. Box)	(City)	(State)	(Zip Code)

Title 18 U.S.C. Section 1001 and Title 43 U.S.C. Section 1212 makes it a crime for any person knowingly and willfully to make to any department or agency of the United States any false, fictitious or fraudulent statements or representations as to any matter within its jurisdiction.

**INSTRUCTIONS**

1. This certification is made under the provisions of §1744 of Title 43 and § 28-28k of Title 30 of the United States Code; and the regulations thereunder (43 CFR Part 3830).
2. The claimant(s) must fill in the dates in paragraph 1 for the beginning and ending of the assessment year for which this waiver is sought.
3. The claimant(s) must fill in the date in paragraph 2 for the beginning of the assessment year for which this waiver is sought.
4. All claim and site names and Bureau of Land Management (BLM) serial numbers must be listed for the mining claims, mill sites, and tunnel sites for which the waiver is sought.
5. All owners of the mining claims, mill sites, and tunnel sites and their addresses must be given.
6. This waiver form must be signed by all the claimants or their designated agent, in original form. If an agent is designated, a notarized designation of agent, signed by all of the claimants with proper address given, must be submitted with this waiver.
7. This form must be filed no later than September 1st for the upcoming assessment year in the BLM State Office where the mining claims or sites are recorded, or the waiver cannot be granted by the BLM. (Example: To obtain a waiver for the assessment year 2012, which begins on September 1, 2011, you must qualify for and file for a waiver no later than September 1, 2011, in the proper BLM State Office.)
8. For all mining claims which require assessment work, you must record an affidavit of labor on or before the December 30th immediately following the filing of this waiver. For all other mining claims or sites waived, you must record a notice of intent to hold on or before the December 30th immediately following the filing of this waiver.
9. Mill and tunnel sites may also be listed upon this waiver and be waived from payment of the maintenance fee. A notice of intent to hold for these sites is required to be filed by the December 30th following the filing of this waiver.

RECEIVED  
 BLM AZ STATE OFFICE  
 PHOENIX, ARIZONA  
 2013 JUN 27 AM 10:51

FOR OFFICIAL USE ONLY

INTEREST  
 06/15/2013



When Recorded Return Document to:

Natha Adams  
130 Wildcat Ests. Ln.  
Hot Springs, AR  
71913

Check here is this is a change of address.

Telephone: 501-762-4787

E-mail address: \_\_\_\_\_

**AFFIDAVIT OF PERFORMANCE OF ANNUAL WORK**

1. State of Arizona, County of Yavapai ss:

2. I (Name) Natha Adams

3. Reside at (Address) \_\_\_\_\_

130 Wildcat Ests. Ln.

City Hot Springs County Garland

State AR Zip 71913 being duly sworn, depose and say that I am a citizen of the United States, more than eighteen years of age, and that all of the facts set forth in this affidavit, subject to the provisions and penalties of 18 U.S.C. 1001 pertaining to the filing of false, fictitious, or fraudulent statements with the United States, are true and correct according to the best of my knowledge, information and belief.

4. Owner's name and address (If not shown in Items 1-3 above). \_\_\_\_\_

5. That I am personally acquainted with the mining claim(s). The work and improvements were made by and at the expense of the owner(s) of said claim(s). Said contiguous group of claims, listed on this document, are situated in the

Gila & Salt River Base  
Meridian

(optional) Mining District; Yavapai County, Arizona.

RECEIVED  
BLM AZ STATE OFFICE  
PHOENIX, ARIZONA  
2003 JUN 26 AM 10:50

BLM  
Date  
Stamp

Line No.	AMC NUMBER	CLAIM/SITE NAME	COUNTY RECORDER DATA (If available)	TWP	RNG	SEC
1	396280	Government Springs II		10 North	2 East	21
2						
3						
4						
5						
6						

ENTERED INTO COMPUTER

7/5/13 AT

RECEIVED  
 BLM / AZ STATE OFFICE  
 PHOENIX, ARIZONA  
 2013 JUN 26 AM 10:51  
 BLM  
 Date  
 Stamp

7					
8					
9					
10					

6. That between the dates starting at 12 o'clock noon on September 1, 20 12 and ending at 12 o'clock noon on September 1, 20 13 at least \$ 200<sup>00</sup> dollars worth of work and improvements were done and performed upon said claim(s) or upon one or more of a contiguous group of claims for the benefit of all, wholly or partly outside of a contiguous group of claims for the benefit of all, not including the location work.

7. That the following persons were employed to perform the work and improvements described herein: \_\_\_\_\_

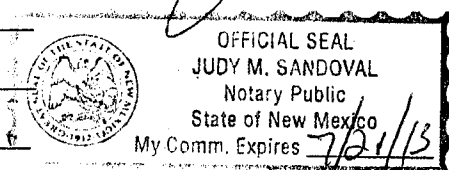
Natha Adams Charles Keith

8. That the work and improvements performed were: Filling holes in road, Clearing weeds and moving rocks off of road to get to claim.

9. Dated 6/20/2013 Signature: Natha Adams

SUBSCRIBED AND SWORN TO before me, a Notary Public, this 20<sup>th</sup> day of June 20 13

By: Natha Adams  
 Notary Public Judy M. Sandoval  
 My Commission Expires 7/21/13



Bureau of Land Management  
 Arizona State Office  
[www.az.blm.gov](http://www.az.blm.gov)


No. of Claims: 1 x \$10 = \$10.00  
 Check No.: 11659 Init. A.A.  
 Receipt No.: 2821039  
 For BLM Use Only



Natha G. Adams  
 130 Wildcat Estates Ln.  
 Hot Springs, AR 71913

ALBUQUERQUE NM 870

24 JUN 2013 PM 3:1



RECEIVED  
 BLM AZ STATE OFFICE  
 2013 JUN 26 AM 10:50  
 PHOENIX, ARIZONA

BLM  
 One N. Central Ave.  
 Phoenix, AZ 85004-2203

85004442700







Natha G. Adams  
130 Wildcat Estates Ln.  
Hot Springs, AR 71913

ALBUQUERQUE NM 870

24 JUN 2013 PM 3 L



Justice  
FOREVER

RECEIVED  
BLM AZ STATE OFFICE  
2013 JUN 26 AM 10:50  
PHOENIX, ARIZONA

BLM  
One N. Central Ave.  
Phoenix, AZ 85004-2203

85004442700



**United States Department of the Interior**  
**Bureau of Land Management**  
 LANDS/RECREATION & PLANNING  
 ONE N CENTRAL AVE  
 PHOENIX, AZ 85004 -2203  
 Phone: 602-417-9200

Receipt

No: 2821039

<b>Transaction #:</b> 2906326	
<b>Date of Transaction:</b> 06/27/2013	
CUSTOMER:	
NATHA G ADAMS 130 WILDCAT ESTATES LN HOT SPRINGS, AR 71913-8324 US	

LINE #	QTY	DESCRIPTION	REMARKS	UNIT PRICE	TOTAL
1	1.00	LOCATABLE MINERALS / MINING CLAIMS-NOT NEW-UNADJUD, ONE AUTH NO. ONLY / MINING CLAIM MONEY RECEIVED <b>CASES: AMC396280/\$10.00</b>	MAINT FEE WAIVER (1) 2014 / POL (1) 2013	- n/a -	10.00
<b>TOTAL:</b>					<b>\$10.00</b>

PAYMENT INFORMATION					
1	AMOUNT:	10.00	POSTMARKED:	06/24/2013	
	TYPE:	CHECK	RECEIVED:	06/26/2013	
	CHECK NO:	1659			
	NAME:	ADAMS, NATHA G 130 WILDCAT ESTATES LN HOT SPRINGS AR 71913-8324 US			

REMARKS

This receipt was generated by the automated BLM Collections and Billing System and is a paper representation of a portion of the official electronic record contained therein.



UNITED STATES  
DEPARTMENT OF THE INTERIOR  
BUREAU OF LAND MANAGEMENT

227

FORM APPROVED  
OMB NO. 1004-0114  
Expires: August 31, 2013

MAINTENANCE FEE WAIVER CERTIFICATION

*JMC*

AMC 396280

SEE INSTRUCTIONS ON PAGE 2

1. This small miner waiver is filed for the assessment year beginning on September 1, 2012 and ending on September 1, 2013.
2. The undersigned and all related parties owned ten or fewer mining claims, mill, or tunnel sites located and maintained on Federal lands in the United States of America on September 1, 2012.
3. The undersigned have performed the assessment work required by law for each mining claim listed prior to filing this waiver and understand that by filing this form, an affidavit of assessment work must be recorded by the December 30th following the filing of this waiver.
4. The undersigned understand that if the assessment work obligation has not yet come due under 30 U.S.C. 28 (for those claims in their first assessment year only), a notice of intent to hold reciting this condition must be recorded by the December 30th following the filing of this waiver.
5. The undersigned understand that mill and tunnel sites may also be listed upon this waiver and be waived from payment of the maintenance fee, and that a notice of intent to hold for these sites is required to be recorded by the December 30th immediately following the filing of this waiver.
6. The undersigned understand and acknowledge that pursuant to 43 U.S.C. 1212 and 18 U.S.C. 1001, the filing or recording of a false, fictitious, or fraudulent document with the Bureau of Land Management may result in a fine of up to \$250,000, a prison term not to exceed five years, or both.
7. The mining claims, mill or tunnel sites for which this waiver from payment of the maintenance fees is requested are:

CLAIM OR SITE NAME	BLM RECORDATION SERIAL NUMBER
1. Government Springs II	✓ AMC 396280
2.	
3.	
4.	
5.	
6.	
7.	
8.	
9.	
10.	

The owner(s) (claimants) of the above mining claims and sites are:

Natha Adams ✓  
(Owner's Name - Please Print)

*Natha Adams*  
(Owner's Signature)

130 Wildcat Ests. Ln.  
(Street or P.O. Box)

Hot Springs AR 71913  
(City) (State) (Zip Code)

(Owner's Name - Please Print)

(Owner's Signature)

(Street or P.O. Box)

(City) (State) (Zip Code)

(Owner's Name - Please Print)

(Owner's Signature)

(Street or P.O. Box)

(City) (State) (Zip Code)

RECEIVED  
BLM AZ STATE OFFICE  
2012 AUG -9 P 22  
PHOENIX, ARIZONA

ENTERED IN COMPUTER  
RZ 8-29-12

22-1



(Owner's Name - Please Print)	(Owner's Signature)		
(Street or P.O. Box)	(City)	(State)	(Zip Code)
(Owner's Name - Please Print)	(Owner's Signature)		
(Street or P.O. Box)	(City)	(State)	(Zip Code)
(Owner's Name - Please Print)	(Owner's Signature)		
(Street or P.O. Box)	(City)	(State)	(Zip Code)
(Owner's Name - Please Print)	(Owner's Signature)		
(Street or P.O. Box)	(City)	(State)	(Zip Code)

Title 18 U.S.C. Section 1001 and Title 43 U.S.C. Section 1212 makes it a crime for any person knowingly and willfully to make to any department or agency of the United States any false, fictitious or fraudulent statements or representations as to any matter within its jurisdiction.

**INSTRUCTIONS**

1. This certification is made under the provisions of §1744 of Title 43 and § 28-28k of Title 30 of the United States Code; and the regulations thereunder (43 CFR Part 3830).
2. The claimant(s) must fill in the dates in paragraph 1 for the beginning and ending of the assessment year for which this waiver is sought.
3. The claimant(s) must fill in the date in paragraph 2 for the beginning of the assessment year for which this waiver is sought.
4. All claim and site names and Bureau of Land Management (BLM) serial numbers must be listed for the mining claims, mill sites, and tunnel sites for which the waiver is sought.
5. All owners of the mining claims, mill sites, and tunnel sites and their addresses must be given.
6. This waiver form must be signed by all the claimants or their designated agent, in original form. If an agent is designated, a notarized designation of agent, signed by all of the claimants with proper address given, must be submitted with this waiver.
7. This form must be filed no later than September 1st for the upcoming assessment year in the BLM State Office where the mining claims or sites are recorded, or the waiver cannot be granted by the BLM. (Example: To obtain a waiver for the assessment year 2012, which begins on September 1, 2011, you must qualify for and file for a waiver no later than September 1, 2011, in the proper BLM State Office.)
8. For all mining claims which require assessment work, you must record an affidavit of labor on or before the December 30th immediately following the filing of this waiver. For all other mining claims or sites waived, you must record a notice of intent to hold on or before the December 30th immediately following the filing of this waiver.
9. Mill and tunnel sites may also be listed upon this waiver and be waived from payment of the maintenance fee. A notice of intent to hold for these sites is required to be filed by the December 30th following the filing of this waiver.

BLM VA STATE OFFICE  
 RECEIVED  
 2011 AUG - 16 3:55  
 PHOENIX, ARIZONA

BLM AZ STATE OFFICE  
 RECEIVED  
 2012 AUG 9 3:22  
 PHOENIX, ARIZONA

FOR OFFICIAL USE ONLY

When Recorded Return Document to:

Natha Adams  
130 Wildcat Ests. Ln.  
Hot Springs, AR  
71913

Check here is this is a change of address.

Telephone: 501-762-4787

E-mail address: \_\_\_\_\_

**AFFIDAVIT OF PERFORMANCE OF ANNUAL WORK**

1. State of Arizona, County of Yavapai ss:

2. I (Name) Natha Adams

3. Reside at (Address) \_\_\_\_\_

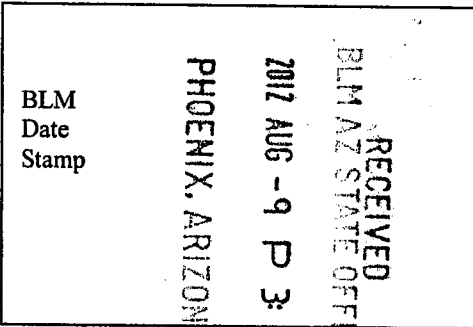
130 Wildcat Ests. Ln.

City Hot Springs County Garland

State AR Zip 71913

being duly sworn, depose and say that I am a citizen of the United States, more than eighteen years of age, and that all of the facts set forth in this affidavit, subject to the provisions and penalties of 18 U.S.C. 1001 pertaining to the filing of false, fictitious, or fraudulent statements with the United States, are true and correct according to the best of my knowledge, information and belief.

4. Owner's name and address (If not shown in Items 1-3 above). \_\_\_\_\_



5. That I am personally acquainted with the mining claim(s). The work and improvements were made by and at the expense of the owner(s) of said claim(s). Said contiguous group of claims, listed on this document, are situated in the

Gila & Salt-River Base  
& Meridian

(optional) Mining District: Yavapai County, Arizona.

Line No.	AMC NUMBER	CLAIM/SITE NAME	COUNTY RECORDER DATA (If available)	TWP	RNG	SEC
1	396280	Government Springs II		10 North	2 East	21
2						
3						
4						
5						
6						

Form: MCF108  
Revised Jan. 2006  
Page 1 of 2

ENTERED IN COMPUTER  
RE 8-29-12

RECEIVED  
BLM AZ STATE OFFICE  
2012 AUG - 9 P 3: 22  
PHOENIX, ARIZONA

BLM  
Date  
Stamp

7					
8					
9					
10					

6. That between the dates starting at 12 o'clock noon on September 1, 20 10 and ending at 12 o'clock noon on September 1, 20 12 at least \$ 200<sup>00</sup> dollars worth of work and improvements were done and performed upon said claim(s) or upon one or more of a contiguous group of claims for the benefit of all, wholly or partly outside of a contiguous group of claims for the benefit of all, not including the location work.

7. That the following persons were employed to perform the work and improvements described herein: Natha Adams Charles Keith

8. That the work and improvements performed were: Picking up trash, clearing road of rocks and filling holes to make claim assesable. Moving weeds & brush.

9. Dated: 8/6/2012 Signature: Natha Adams

SUBSCRIBED AND SWORN TO before me, a Notary Public, this 6 day of August 20 12

By: Lacey Whitman

Notary Public Lacey Whitman

My Commission Expires July 28, 2020

**LACEY WHITMAN**  
GARLAND COUNTY  
NOTARY PUBLIC - ARKANSAS  
My Commission Expires July 28, 2020  
Commission # 12377761

Bureau of Land Management  
Arizona State Office  
[www.az.blm.gov](http://www.az.blm.gov)

No. of Claims: 1 x \$10 = 10  
Check No.: 4635 Init. MLC  
Receipt No.: 2627418  
For BLM Use Only





Natha Adams  
130 Wildcat Estates Ln  
Hot Springs, AR 71913-8324

LITTLE ROCK AR 720

05 AUG 2012 PM 4 L



RECEIVED  
BLM AZ STATE OFFICE

2012 AUG -9 P 3:15

PHOENIX, ARIZONA

Bureau of Land Management  
Lands/Recreation + Planning  
One N Central Ave  
Phoenix, AZ 85004-2203

85004442700



 Natha Adams  
130 Wildcat Estates Ln  
Hot Springs, AR 71913-8324

LITTLE ROCK AR 720

05 AUG 2012 PM 4 L



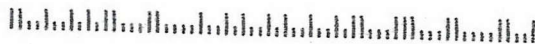
RECEIVED  
BLM AZ STATE OFFICE

2012 AUG -9 P 3:15

PHOENIX, ARIZONA

Bureau of Land Management  
Lands/Recreation + Planning  
One N Central Ave  
Phoenix, AZ 85004-2203

85004442700



**United States Department of the Interior**

**Bureau of Land Management**

LANDS/RECREATION & PLANNING

ONE N CENTRAL AVE

PHOENIX, AZ 85004 -2203

Phone: 602-417-9200

Receipt

No:

2627418

<b>Transaction #:</b> 2707869	
<b>Date of Transaction:</b> 08/10/2012	
<b>CUSTOMER:</b>	
NATHA G ADAMS 130 WILDCAT ESTATES LN HOT SPRINGS, AR 71913-8324 US	

LINE #	QTY	DESCRIPTION	REMARKS	UNIT PRICE	TOTAL
1	1.00	LOCATABLE MINERALS / MINING CLAIMS-NOT NEW-UNADJUD, ONE AUTH NO. ONLY / MINING CLAIM MONEY RECEIVED CASES: AMC396280/\$10.00	POL 2012/1 WAV	- n/a -	10.00
<b>TOTAL:</b>					<b>\$10.00</b>

PAYMENT INFORMATION			
1	AMOUNT:	10.00	POSTMARKED: 08/06/2012
	TYPE:	CHECK	RECEIVED: 08/10/2012
	CHECK NO:	6635	
	NAME:	ADAMS, NATHA G 130 WILDCAT ESTATES LN HOT SPRINGS AR 71913-8324 US	

<b>REMARKS</b>

This receipt was generated by the automated BLM Collections and Billing System and is a paper representation of a portion of the official electronic record contained therein.



*SM*  
**(67)**

**AMC 396280**

FORM APPROVED  
OMB NO. 1004-0114  
Expires: February 28, 2010

**MAINTENANCE FEE WAIVER CERTIFICATION**

*SEE INSTRUCTIONS ON REVERSE*

1. This small miner waiver is filed for the assessment year beginning at noon on September 1, 2011 and ending at noon on September 1, 2012.
2. The undersigned and all related parties owned ten or fewer mining claims, mill, or tunnel sites located and maintained on Federal lands in the United States of America on September 1, 2011.
3. The undersigned have performed the assessment work **required by law** for each mining claim listed **prior to filing this waiver** and understand that by filing this form; an affidavit of assessment work **must** be recorded by the December 30th following the filing of this waiver.
4. The undersigned understand that if the assessment work obligation has not yet come due under 30 U.S.C. 28 (for those claims in their first assessment year only); a notice of intent to hold reciting this condition **must** be recorded by the December 30th following the filing of this waiver.
5. The undersigned understand that mill and tunnel sites may also be listed upon this waiver and be waived from payment of the maintenance fee; and that a notice of intent to hold for these sites is required to be recorded by the December 30th immediately following the filing of this waiver.
6. The undersigned understand and acknowledge that pursuant to 43 U.S.C. 1212 and 18 U.S.C. 1001; the filing or recording of a false, fictitious, or fraudulent document with the Bureau of Land Management may result in a fine of up to \$250,000, a prison term not to exceed five years, or both.
7. The mining claims, mill or tunnel sites for which this waiver from payment of the maintenance fees is requested are:

CLAIM OR SITE NAME	BLM RECORDATION SERIAL NUMBER
1. <u>Government Spring #2</u>	<u>AMC 396280</u>
2.	
3.	
4.	
5.	
6.	
7.	
8.	
9.	
10.	

The owner(s) (claimants) of the above mining claims and sites are:

Natha Adams  
(Owner's Name - Please Print)  
130 Wildcat Ests. Ln.  
(Street or P.O. Box)  
Hot Springs AR 71913  
(City) (State) (Zip Code)

Nathy Adams  
(Owner's Signature)

\_\_\_\_\_  
(Owner's Name - Please Print)  
\_\_\_\_\_  
(Street or P.O. Box)  
\_\_\_\_\_  
(City) (State) (Zip Code)

\_\_\_\_\_  
(Owner's Signature)  
**RECEIVED  
BLM AZ STATE OFFICE  
2011 JUN 20 A 8:59  
PHOENIX, ARIZONA**

\_\_\_\_\_  
(Owner's Name - Please Print)  
\_\_\_\_\_  
(Street or P.O. Box)  
\_\_\_\_\_  
(City) (State) (Zip Code)

(Continued on page 2)

JUL 1 2011 *cm*

(Owner's Name - Please Print)	(Owner's Signature)		
(Street or P.O. Box)	(City)	(State)	(Zip Code)
(Owner's Name - Please Print)	(Owner's Signature)		
(Street or P.O. Box)	(City)	(State)	(Zip Code)
(Owner's Name - Please Print)	(Owner's Signature)		
(Street or P.O. Box)	(City)	(State)	(Zip Code)
(Owner's Name - Please Print)	(Owner's Signature)		
(Street or P.O. Box)	(City)	(State)	(Zip Code)

**INSTRUCTIONS**

- |  |   |
|--|---|
| <ol style="list-style-type: none"> <li>1. This certification is made under the provisions of § 1744 of Title 43 and § 28-28k of Title 30 of the United States Code; and the regulations thereunder (43 CFR Part 3830).</li> <li>2. The claimant(s) <b>must</b> fill in the dates in paragraph 1 for the beginning and ending of the assessment year for which this waiver is sought.</li> <li>3. The claimant(s) <b>must</b> fill in the date in paragraph 2 for the beginning of the assessment year for which this waiver is sought.</li> <li>4. All claim and site names and Bureau of Land Management (BLM) serial numbers <b>must</b> be listed for the mining claims, mill sites, and tunnel sites for which the waiver is sought.</li> <li>5. All owners of the mining claims, mill sites, and tunnel sites and their addresses <b>must</b> be given.</li> <li>6. This waiver form <b>must</b> be signed by all the claimants or their designated agent, in original form. If an agent is designated, a notarized designation of agent, signed by all of the claimants with proper address given, <b>must</b> be submitted with this waiver.</li> </ol> | <ol style="list-style-type: none"> <li>7. This form <b>must</b> be filed no later than September 1st for the upcoming assessment year in the BLM State Office where the mining claims or sites are recorded, or the waiver cannot be granted by the BLM. (Example: to obtain a waiver for the assessment year 2000, which begins at noon on September 1, 1999, you <b>must</b> qualify for and file for a waiver no later than September 1, 1999, in the proper BLM State Office).</li> <li>8. For all mining claims which require assessment work, you <b>must</b> record an affidavit of labor on or before the December 30th immediately following the filing of this waiver. For all other mining claims or sites waived, you must record a notice of intent to hold on or before the December 30th immediately following the filing of this waiver.</li> <li>9. Mill and tunnel sites may also be listed upon this waiver and be waived from payment of the maintenance fee. A notice of intent to hold for these sites is required to be filed by the December 30th following the filing of this waiver.</li> </ol> |
|--|---|

**NOTICE/BURDEN HOURS STATEMENT**

The Privacy Act of 1974, *as amended*, and the regulation in 43 CFR 2.48(d) provide that you be furnished the following information in connection with the information required by this certification of waiver from rental fees.

**AUTHORITY:** 30 U.S.C. 28-28k; 43 U.S.C. 1201, 1457, 1740, and 1744; and 43 CFR 3830.

**PRINCIPLE PURPOSE:** This information is to be used to verify that the owner(s) (claimants) of a mining claim has complied with 30 U.S.C. 28f and is entitled to perform assessment work in lieu of paying the maintenance fee for the mining claims listed on this form.

**ROUTINE USE:** (1) Adjudication of the claimant(s) certification of waiver from paying the maintenance fee otherwise required by 30 U.S.C. 28f. (2) Disclosure may be made to appropriate Federal agencies when location is made within the agency's geographic area of responsibility. (3) Information from the record and/or the record will be transferred to the appropriate Federal, State, or local agency, or a member of the public in response to a specific request for pertinent information. (4) Information may also be provided to the Department of Justice or in a proceeding before a court or adjudicative body; or to Federal, State, local or foreign agencies when needed for enforcement of civil or criminal codes or applicable regulations concerning title rights upon the public land.

**EFFECT OF NOT PROVIDING INFORMATION:** Disclosure of this information is required by 30 U.S.C. 28f and 43 CFR Part 3830 for those qualified claimants wishing to take the small miner waiver allowed. Failure to supply the information required in this form to support the claimants certification of waiver from payment of the otherwise required maintenance fees will result in the waiver being disallowed and the mining claims subject to forfeiture by BLM under 30 U.S.C. 28i.

The Paperwork Reduction Act of 1995 requires us to inform you that:

This information is being collected to allow the BLM to determine if you qualify for a waiver from the payment of \$100 per mining claim or site maintenance fee established in 30 U.S.C. 28f and the implementing regulations at 43 CFR 3830. A response to this request is required in accordance with the statute to obtain your benefit.

BLM would like you to know that you do not have to respond to this, or any other, Federal agency-sponsored information collection unless it displays a currently valid OMB control number.

Public reporting burden for this form is estimated to average 20 minutes (.33 hours) per response, including time to review instructions, gathering and maintaining data, and completing and reviewing the form. Direct comments regarding this burden estimate, or any other aspect of this form, to the U.S. Department of the Interior, Bureau of Land Management, (1004-0114) Bureau Information Collection Clearance Officer (WO-630), Mail Stop 401 LS, 1849 C St., N.W., Washington, D.C. 20240.

PHOENIX, ARIZONA

FOR OFFICIAL USE ONLY

2011 JUN 20 A 8:59

RECEIVED

BLM AZ STATE OFFICE



When Recorded Return Document to:

Natha Adams  
130 Wildcat Ests. Ln.  
Hot Springs, AR  
71913

Check here is this is a change of address.

Telephone: 501-762-4787

E-mail address: \_\_\_\_\_

**AFFIDAVIT OF PERFORMANCE OF ANNUAL WORK**

1. State of Arizona, County of Yavapai ss:

2. I (Name) Natha Adams

3. Reside at (Address) \_\_\_\_\_

130 Wildcat Ests. Ln.

City Hot Springs County Garland

State AR Zip 71913 being duly sworn, depose and say that I am a citizen of the United States, more than eighteen years of age, and that all of the facts set forth in this affidavit, subject to the provisions and penalties of 18 U.S.C. 1001 pertaining to the filing of false, fictitious, or fraudulent statements with the United States, are true and correct according to the best of my knowledge, information and belief.

4. Owner's name and address (If not shown in Items 1-3 above). \_\_\_\_\_

RECEIVED  
BLM AZ STATE OFFICE  
2011 JUN 20 A 8:59  
PHOENIX, ARIZONA  
BLM  
Date  
Stamp

5. That I am personally acquainted with the mining claim(s). The work and improvements were made by and at the expense of the owner(s) of said claim(s). Said contiguous group of claims, listed on this document, are situated in the

Gila & Salt River Base  
& Meridian (optional) Mining District; Yavapai County, Arizona.

Line No.	AMC NUMBER	CLAIM/SITE NAME	COUNTY RECORDER DATA (If available)	TWP	RNG	SEC
1	396280	Government Springs II		10 North	2 East	21
2						
3						
4						
5						
6						

11021 707 Cm



RECEIVED  
BLM ARIZONA STATE OFFICE  
PHOENIX, ARIZONA  
2011 JUN 20 A 8:59  
BLM  
Date  
Stamp

7						
8						
9						
10						

6. That between the dates starting at 12 o'clock noon on September 1, 20 10 and ending at 12 o'clock noon on September 1, 20 11 at least \$ 200 dollars worth of work and improvements were done and performed upon said claim(s) or upon one or more of a contiguous group of claims for the benefit of all, wholly or partly outside of a contiguous group of claims for the benefit of all, not including the location work.

7. That the following persons were employed to perform the work and improvements described herein: Natha Adams Charles Keith

8. That the work and improvements performed were: working on road clearing shade brush out of working area Moving rocks out of way

9. Dated: 6/10/11 Signature: Natha Adams Natha Adams

SUBSCRIBED AND SWORN TO before me, a Notary Public, this 13<sup>th</sup> day of June 20 11

By: \_\_\_\_\_  
Notary Public Stephanie Smith  
My Commission Expires 2/5/2014

OFFICIAL SEAL  
**STEPHANIE W. SMITH**  
Notary Public - Arkansas  
Garland County  
My Commission Expires: Feb. 5, 2014

Bureau of Land Management  
Arizona State Office  
[www.az.blm.gov](http://www.az.blm.gov)

No. of Claims: 1 x \$10 = 10.00  
Check No.: \_\_\_\_\_ Init. SMG  
Receipt No. 2305974  
For BLM Use Only

**United States Department of the Interior**  
**Bureau of Land Management**  
 LANDS/RECREATION & PLANNING  
 ONE N CENTRAL AVE  
 PHOENIX, AZ 85004 -2203  
 Phone: 602-417-9200

Receipt

No:

2365974

<b>Transaction #:</b> 2440694	
<b>Date of Transaction:</b> 06/20/2011	
CUSTOMER:	
NATHA G ADAMS 130 WILDCAT ESTATES LN HOT SPRINGS, AR 71913-8324 US	

LINE #	QTY	DESCRIPTION	REMARKS	UNIT PRICE	TOTAL
1	1.00	LOCATABLE MINERALS / MINING CLAIMS-NOT NEW-UNADJUD, ONE AUTH NO. ONLY / MINING CLAIM MONEY RECEIVED CASES: AMC396280/\$10.00	POL/WAIVER-1	- n/a -	10.00
<b>TOTAL:</b>					<b>\$10.00</b>

PAYMENT INFORMATION					
1	AMOUNT:	10.00	POSTMARKED:	06/13/2011	
	TYPE:	CHECK	RECEIVED:	06/20/2011	
	CHECK NO:	6523			
	NAME:	ADAMS, NATHA 130 WILDCAT ESTATES LN HOT SPRINGS AR 71913-8324 US			

REMARKS

This receipt was generated by the automated BLM Collections and Billing System and is a paper representation of a portion of the official electronic record contained therein.



Natha G. Adams  
130 Wildcat Estates Ln.  
Hot Springs, AR 71913

LITTLE ROCK AR 722

13 JUN 2011 PM 1 T



USA FIRST-CLASS PERMIT

RECEIVED  
BLM AZ STATE OFFICE

2011 JUN 16 P 2:40

PHOENIX, ARIZONA  
Bureau of Land Management  
One N Central Ave. Suite 800  
Phoenix, AZ 85004-4427

85004+4427





YMC (60)

FORM APPROVED  
OMB NO. 1004-0114  
Expires: February 28, 2010

**MAINTENANCE FEE WAIVER CERTIFICATION**

SEE INSTRUCTIONS ON REVERSE

AMC 396280

1. This small miner waiver is filed for the assessment year beginning at noon on September 1, 2010 and ending at noon on September 1, 2011.
2. The undersigned and all related parties owned ten or fewer mining claims, mill, or tunnel sites located and maintained on Federal lands in the United States of America on September 1, 2010.
3. The undersigned have performed the assessment work **required by law** for each mining claim listed **prior to filing this waiver** and understand that by filing this form; an affidavit of assessment work **must** be recorded by the December 30th following the filing of this waiver.
4. The undersigned understand that if the assessment work obligation has not yet come due under 30 U.S.C. 28 (for those claims in their first assessment year only); a notice of intent to hold reciting this condition **must** be recorded by the December 30th following the filing of this waiver.
5. The undersigned understand that mill and tunnel sites may also be listed upon this waiver and be waived from payment of the maintenance fee; and that a notice of intent to hold for these sites is required to be recorded by the December 30th immediately following the filing of this waiver.
6. The undersigned understand and acknowledge that pursuant to 43 U.S.C. 1212 and 18 U.S.C. 1001; the filing or recording of a false, fictitious, or fraudulent document with the Bureau of Land Management may result in a fine of up to \$250,000, a prison term not to exceed five years, or both.
7. The mining claims, mill or tunnel sites for which this waiver from payment of the maintenance fees is requested are:

CLAIM OR SITE NAME	BLM RECORDATION SERIAL NUMBER
1. Government Spring #2	AMC 396280
2.	
3.	
4.	
5.	
6.	
7.	
8.	
9.	
10.	

RECEIVED  
BLM AZ STATE OFFICE  
2010 JUN -9 A 7 51  
PHOENIX, ARIZONA

The owner(s) (claimant(s)) of the above mining claims and sites are:

Natha Adams (Owner's Name - Please Print) ✓

Natha Adams (Owner's Signature)

130 Wildcat Estd. Ln. (Street or P.O. Box)

Hot Springs AR 71913 (City) (State) (Zip Code)

(Owner's Name - Please Print)

(Owner's Signature)

(Street or P.O. Box)

(City) (State) (Zip Code)

ENTERED INTO COMPUTER  
AUG 12 2010 PB

(Owner's Name - Please Print)

(Owner's Signature)

(Street or P.O. Box)

(City) (State) (Zip Code)

(Owner's Name - Please Print)	(Owner's Signature)		
(Street or P.O. Box)	(City)	(State)	(Zip Code)
(Owner's Name - Please Print)	(Owner's Signature)		
(Street or P.O. Box)	(City)	(State)	(Zip Code)
(Owner's Name - Please Print)	(Owner's Signature)		
(Street or P.O. Box)	(City)	(State)	(Zip Code)
(Owner's Name - Please Print)	(Owner's Signature)		
(Street or P.O. Box)	(City)	(State)	(Zip Code)

**INSTRUCTIONS**

1. This certification is made under the provisions of § 1744 of Title 43 and § 28-28k of Title 30 of the United States Code; and the regulations thereunder (43 CFR Part 3830).
2. The claimant(s) **must** fill in the dates in paragraph 1 for the beginning and ending of the assessment year for which this waiver is sought.
3. The claimant(s) **must** fill in the date in paragraph 2 for the beginning of the assessment year for which this waiver is sought.
4. All claim and site names and Bureau of Land Management (BLM) serial numbers **must** be listed for the mining claims, mill sites, and tunnel sites for which the waiver is sought.
5. All owners of the mining claims, mill sites, and tunnel sites and their addresses **must** be given.
6. This waiver form **must** be signed by all the claimants or their designated agent, in original form. If an agent is designated, a notarized designation of agent, signed by all of the claimants with proper address given, **must** be submitted with this waiver.
7. This form **must** be filed no later than September 1st for the upcoming assessment year in the BLM State Office where the mining claims or sites are recorded, or the waiver cannot be granted by the BLM. (Example: to obtain a waiver for the assessment year 2000, which begins at noon on September 1, 1999, you **must** qualify for and file for a waiver no later than September 1, 1999, in the proper BLM State Office).
8. For all mining claims which require assessment work, you **must** record an affidavit of labor on or before the December 30th immediately following the filing of this waiver. For all other mining claims or sites waived, you must record a notice of intent to hold on or before the December 30th immediately following the filing of this waiver.
9. Mill and tunnel sites may also be listed upon this waiver and be waived from payment of the maintenance fee. A notice of intent to hold for these sites is required to be filed by the December 30th following the filing of this waiver.

**NOTICE/BURDEN HOURS STATEMENT**

The Privacy Act of 1974, *as amended*, and the regulation in 43 CFR 2.48(d) provide that you be furnished the following information in connection with the information required by this certification of waiver from rental fees.

**AUTHORITY:** 30 U.S.C. 28-28k; 43 U.S.C. 1201, 1457, 1740, and 1744; and 43 CFR 3830.

**PRINCIPLE PURPOSE:** This information is to be used to verify that the owner(s) (claimants) of a mining claim has complied with 30 U.S.C. 28f and is entitled to perform assessment work in lieu of paying the maintenance fee for the mining claims listed on this form.

**ROUTINE USE:** (1) Adjudication of the claimant(s) certification of waiver from paying the maintenance fee otherwise required by 30 U.S.C. 28f. (2) Disclosure may be made to appropriate Federal agencies when location is made within the agency's geographic area of responsibility. (3) Information from the record and/or the record will be transferred to the appropriate Federal, State, or local agency, or a member of the public in response to a specific request for pertinent information. (4) Information may also be provided to the Department of Justice or in a proceeding before a court or adjudicative body; or to Federal, State, local or foreign agencies when needed for enforcement of civil or criminal codes or applicable regulations concerning title rights upon the public land.

**EFFECT OF NOT PROVIDING INFORMATION:** Disclosure of this information is required by 30 U.S.C. 28f and 43 CFR Part 3830 for those qualified claimants wishing to take the small miner waiver allowed. Failure to supply the information required in this form to support the claimants certification of waiver from payment of the otherwise required maintenance fees will result in the waiver being disallowed and the mining claims subject to forfeiture by BLM under 30 U.S.C. 28i.

The Paperwork Reduction Act of 1995 requires us to inform you that:

This information is being collected to allow the BLM to determine if you qualify for a waiver from the payment of \$100 per mining claim or site maintenance fee established in 30 U.S.C. 28f and the implementing regulations at 43 CFR 3830. A response to this request is required in accordance with the statute to obtain your benefit.

BLM would like you to know that you do not have to respond to this, or any other, Federal agency-sponsored information collection unless it displays a currently valid OMB control number.

Public reporting burden for this form is estimated to average 20 minutes (.33 hours) per response, including time to review instructions, gathering and maintaining data, and completing and reviewing the form. Direct comments regarding this burden estimate, or any other aspect of this form, to the U.S. Department of the Interior, Bureau of Land Management, (1004-0114) Bureau Information Collection Clearance Officer (WO-630), Mail Stop 401 LS, 1849 C St., N.W., Washington, D.C. 20240.

**FOR OFFICIAL USE ONLY**

When Recorded Return Document to:

Natha Adams  
130 Wildcat Ests Ln.  
Hot Springs, AR  
71913

Check here is this is a change of address.

Telephone: 501-762-4787

E-mail address: \_\_\_\_\_

**AFFIDAVIT OF PERFORMANCE OF ANNUAL WORK**

1. State of Arizona, County of Yavapai ss:

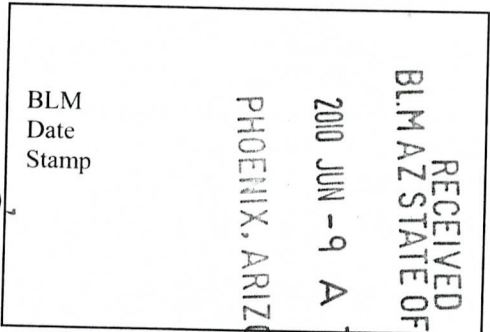
2. I (Name) Natha Adams

3. Reside at (Address) 130 Wildcat Ests. Ln.

City Hot Springs County Garland

State AR Zip 71913 being duly sworn, depose and say that I am a citizen of the United States, more than eighteen years of age, and that all of the facts set forth in this affidavit, subject to the provisions and penalties of 18 U.S.C. 1001 pertaining to the filing of false, fictitious, or fraudulent statements with the United States, are true and correct according to the best of my knowledge, information and belief.

4. Owner's name and address (If not shown in Items 1-3 above). \_\_\_\_\_



5. That I am personally acquainted with the mining claim(s). The work and improvements were made by and at the expense of the owner(s) of said claim(s). Said contiguous group of claims, listed on this document, are situated in the Gila & Salt River Base Meridian (optional) Mining District; Yavapai County, Arizona.

Line No.	AMC NUMBER	CLAIM/SITE NAME	COUNTY RECORDER DATA (If available)	TWP	RNG	SEC
1	396280	Government Springs II		10 North	2 East	21
2						
3						
4						
5						
6						

ENTERED INTO COMPUTER  
8/5/10 AT



RECEIVED  
BLM AZ STATE OFFICE  
2010 JUN -9 A 7:51  
PHOENIX, ARIZONA  
BLM  
Date  
Stamp

7					
8					
9					
10					

6. That between the dates starting at 12 o'clock noon on September 1, 20 09 and ending at 12 o'clock noon on September 1, 20 10 at least \$ 200 dollars worth of work and improvements were done and performed upon said claim(s) or upon one or more of a contiguous group of claims for the benefit of all, wholly or partly outside of a contiguous group of claims for the benefit of all, not including the location work.

7. That the following persons were employed to perform the work and improvements described herein: Natha Adams - Charles Keith

8. That the work and improvements performed were: Repairing road - Moving rocks - clearing brush

9. Dated: 6/1/10 Signature: Natha Adams

SUBSCRIBED AND SWORN TO before me, a Notary Public, this 3rd day of June 20 10

By: \_\_\_\_\_  
Notary Public Stephanie Smith

OFFICIAL SEAL  
**STEPHANIE W. SMITH**  
Notary Public - Arkansas  
Garland County  
My Commission Expires: Feb. 5, 2014

My Commission Expires \_\_\_\_\_

Bureau of Land Management  
Arizona State Office  
[www.az.blm.gov](http://www.az.blm.gov)

No. of Claims: 10 x \$10 = 10  
Check No.: 6410 Init. JMC  
Receipt No.: 2150091  
For BLM Use Only

United States Department of the Interior  
 Bureau of Land Management  
 LANDS/RECREATION & PLANNING  
 ONE N CENTRAL AVE  
 PHOENIX, AZ 85004 -2203  
 Phone:

Receipt

No:

2150091

<b>Transaction #:</b> 2219075	
<b>Date of Transaction:</b> 06/09/2010	
<b>CUSTOMER:</b>	NATHA G ADAMS 130 WILDCAT ESTATES LN HOT SPRINGS, AR 71913-8324 US

LINE #	QTY	DESCRIPTION	REMARKS	UNIT PRICE	TOTAL
1	1.00	LOCATABLE MINERALS / MINING CLAIMS-NOT NEW-UNADJUD, ONE AUTH NO. ONLY / MINING CLAIM MONEY RECEIVED CASES: AMC396280/\$10.00		- n/a -	10.00
<b>TOTAL:</b>					<b>\$10.00</b>

PAYMENT INFORMATION					
1	AMOUNT:	10.00	POSTMARKED:	06/03/2010	
	TYPE:	CHECK	RECEIVED:	06/09/2010	
	CHECK NO:	6410			
	NAME:	ADAMS, NATHA 130 WILDCAT ESTATES LN HOT SPRINGS AR 71913-8324 US			

REMARKS

This receipt was generated by the automated BLM Collections and Billing System and is a paper representation of a portion of the official electronic record contained therein.

151

AME 396280

FORM APPROVED  
OMB NO. 1004-0114  
Expires: February 28, 2010

MAINTENANCE FEE WAIVER CERTIFICATION

SEE INSTRUCTIONS ON REVERSE

1. This small miner waiver is filed for the assessment year beginning at noon on September 1, 2009<sup>na</sup> and ending at noon on September 1, 2010<sup>na</sup>
2. The undersigned and all related parties owned ten or fewer mining claims, mill, or tunnel sites located and maintained on Federal lands in the United States of America on September 1, 2009.
3. The undersigned have performed the assessment work **required by law** for each mining claim listed **prior to filing this waiver** and understand that by filing this form; an affidavit of assessment work **must** be recorded by the December 30th following the filing of this waiver.
4. The undersigned understand that if the assessment work obligation has not yet come due under 30 U.S.C. 28 (for those claims in their first assessment year only); a notice of intent to hold reciting this condition **must** be recorded by the December 30th following the filing of this waiver.
5. The undersigned understand that mill and tunnel sites may also be listed upon this waiver and be waived from payment of the maintenance fee; and that a notice of intent to hold for these sites is required to be recorded by the December 30th immediately following the filing of this waiver.
6. The undersigned understand and acknowledge that pursuant to 43 U.S.C. 1212 and 18 U.S.C. 1001; the filing or recording of a false, fictitious, or fraudulent document with the Bureau of Land Management may result in a fine of up to \$250,000, a prison term not to exceed five years, or both.
7. The mining claims, mill or tunnel sites for which this waiver from payment of the maintenance fees is requested are:

CLAIM OR SITE NAME	BLM RECORDATION SERIAL NUMBER
1. Government Spring # 2	396280
2.	
3.	
4.	
5.	
6.	
7.	
8.	
9.	
10.	

The owner(s) (claimants) of the above mining claims and sites are:

Natha Adams  
(Owner's Name - Please Print)  
 130 Wild cat Ests. Ln.  
(Street or P.O. Box)  
 Hot Springs AR 71913  
(City) (State) (Zip Code)

Natha Adams  
(Owner's Signature)

\_\_\_\_\_  
(Owner's Name - Please Print)

\_\_\_\_\_  
(Owner's Signature)

\_\_\_\_\_  
(Street or P.O. Box)

\_\_\_\_\_  
(City) (State) (Zip Code)

\_\_\_\_\_  
(Owner's Name - Please Print)

\_\_\_\_\_  
(Owner's Signature)

\_\_\_\_\_  
(Street or P.O. Box)

\_\_\_\_\_  
(City) (State) (Zip Code)

PHOENIX, ARIZONA

2009 JUL 28 9:19

RECEIVED BLM AZ STATE OFFICE

(Continued on page 2)

ENTERED INTO COMPUTER

9/21/09 AB



_____ (Owner's Name - Please Print)	_____ (Owner's Signature)
_____ (Street or P.O. Box)	_____ (City)      _____ (State)      _____ (Zip Code)
_____ (Owner's Name - Please Print)	_____ (Owner's Signature)
_____ (Street or P.O. Box)	_____ (City)      _____ (State)      _____ (Zip Code)
_____ (Owner's Name - Please Print)	_____ (Owner's Signature)
_____ (Street or P.O. Box)	_____ (City)      _____ (State)      _____ (Zip Code)
_____ (Owner's Name - Please Print)	_____ (Owner's Signature)
_____ (Street or P.O. Box)	_____ (City)      _____ (State)      _____ (Zip Code)

**INSTRUCTIONS**

1. This certification is made under the provisions of § 1744 of Title 43 and § 28-28k of Title 30 of the United States Code; and the regulations thereunder (43 CFR Part 3830).
2. The claimant(s) **must** fill in the dates in paragraph 1 for the beginning and ending of the assessment year for which this waiver is sought.
3. The claimant(s) **must** fill in the date in paragraph 2 for the beginning of the assessment year for which this waiver is sought.
4. All claim and site names and Bureau of Land Management (BLM) serial numbers **must** be listed for the mining claims, mill sites, and tunnel sites for which the waiver is sought.
5. All owners of the mining claims, mill sites, and tunnel sites and their addresses **must** be given.
6. This waiver form **must** be signed by all the claimants or their designated agent, in original form. If an agent is designated, a notarized designation of agent, signed by all of the claimants with proper address given, **must** be submitted with this waiver.
7. This form **must** be filed no later than September 1st for the upcoming assessment year in the BLM State Office where the mining claims or sites are recorded, or the waiver cannot be granted by the BLM. (Example: to obtain a waiver for the assessment year 2000, which begins at noon on September 1, 1999, you **must** qualify for and file for a waiver no later than September 1, 1999, in the proper BLM State Office).
8. For all mining claims which require assessment work, you **must** record an affidavit of labor on or before the December 30th immediately following the filing of this waiver. For all other mining claims or sites waived, you must record a notice of intent to hold on or before the December 30th immediately following the filing of this waiver.
9. Mill and tunnel sites may also be listed upon this waiver and be waived from payment of the maintenance fee. A notice of intent to hold for these sites is required to be filed by the December 30th following the filing of this waiver.

**NOTICE/BURDEN HOURS STATEMENT**

The Privacy Act of 1974, *as amended*, and the regulation in 43 CFR 2.48(d) provide that you be furnished the following information in connection with the information required by this certification of waiver from rental fees.

**AUTHORITY:** 30 U.S.C. 28-28k; 43 U.S.C. 1201, 1457, 1740, and 1744; and 43 CFR 3830.

**PRINCIPLE PURPOSE:** This information is to be used to verify that the owner(s) (claimants) of a mining claim has complied with 30 U.S.C. 28f and is entitled to perform assessment work in lieu of paying the maintenance fee for the mining claims listed on this form.

**ROUTINE USE:** (1) Adjudication of the claimant(s) certification of waiver from paying the maintenance fee otherwise required by 30 U.S.C. 28f. (2) Disclosure may be made to appropriate Federal agencies when location is made within the agency's geographic area of responsibility. (3) Information from the record and/or the record will be transferred to the appropriate Federal, State, or local agency, or a member of the public in response to a specific request for pertinent information. (4) Information may also be provided to the Department of Justice or in a proceeding before a court or adjudicative body; or to Federal, State, local or foreign agencies when needed for enforcement of civil or criminal codes or applicable regulations concerning title rights upon the public land.

**EFFECT OF NOT PROVIDING INFORMATION:** Disclosure of this information is required by 30 U.S.C. 28f and 43 CFR Part 3830 for those qualified claimants wishing to take the small miner waiver allowed. Failure to supply the information required in this form to support the claimants certification of waiver from payment of the otherwise required maintenance fees will result in the waiver being disallowed and the mining claims subject to forfeiture by BLM under 30 U.S.C. 28i.

The Paperwork Reduction Act of 1995 requires us to inform you that:

This information is being collected to allow the BLM to determine if you qualify for a waiver from the payment of \$100 per mining claim or site maintenance fee established in 30 U.S.C. 28f and the implementing regulations at 43 CFR 3830. A response to this request is required in accordance with the statute to obtain your benefit.

BLM would like you to know that you do not have to respond to this, or any other, Federal agency-sponsored information collection unless it displays a currently valid OMB control number.

Public reporting burden for this form is estimated to average 20 minutes (.33 hours) per response, including time to review instructions, gathering and maintaining data, and completing and reviewing the form. Direct comments regarding this burden estimate, or any other aspect of this form, to the U.S. Department of the Interior, Bureau of Land Management, (1004-0114) Bureau Information Collection Clearance Officer (WO-630), Mail Stop 401 LS, 1849 C St., N.W., Washington, D.C. 20240.

PHOENIX, ARIZONA  
FOR OFFICIAL USE ONLY

2009 JUL 28 A 9:19

RECEIVED  
BLM AZ STATE OFFICE

When Recorded Return Document to:

Natha Adams  
130 Wildcat Ests. Ln.  
Hot Springs, AR  
71913

Check here if this is a change of address.

Telephone: 501-520-1214

E-mail address: \_\_\_\_\_

**AFFIDAVIT OF PERFORMANCE OF ANNUAL WORK**

1. State of Arizona, County of Yavapai ss:

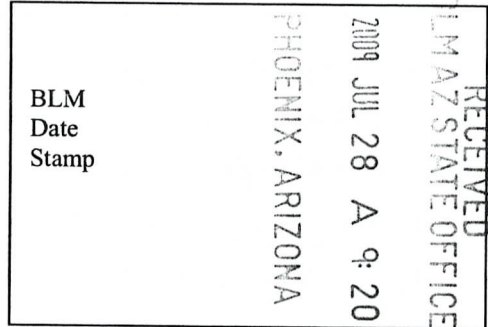
2. I (Name) Natha Adams

3. Reside at (Address) 130 Wildcat Ests. Ln.

City Hot Springs County Garland

State AR Zip 71913 being duly sworn, depose and say that I am a citizen of the United States, more than eighteen years of age, and that all of the facts set forth in this affidavit, subject to the provisions and penalties of 18 U.S.C. 1001 pertaining to the filing of false, fictitious, or fraudulent statements with the United States, are true and correct according to the best of my knowledge, information and belief.

4. Owner's name and address (If not shown in Items 1-3 above). \_\_\_\_\_



5. That I am personally acquainted with the mining claim(s). The work and improvements were made by and at the expense of the owner(s) of said claim(s). Said contiguous group of claims, listed on this document, are situated in the

Gila & Salt River Base  
Meridian (optional) Mining District; Yavapai County, Arizona.

Line No.	AMC NUMBER	CLAIM/SITE NAME	COUNTY RECORDER DATA (If available)	TWP	RNG	SEC
1	<u>916280</u>	<u>Golden Merit</u>		<u>10 North</u>	<u>2 East</u>	<u>21</u>
2		<u>Hot Springs II</u>				
3						
4						
5						
6						

RECEIVED  
BLM AZ STATE OFFICE  
2009 JUL 28 A 9:20  
PHOENIX, ARIZONA

BLM  
Date  
Stamp

7						
8						
9						
10						

6. That between the dates starting at 12 o'clock noon on September 1, 2008 and ending at 12 o'clock noon on September 1, 2009 at least \$ 200<sup>00</sup> dollars worth of work and improvements were done and performed upon said claim(s) or upon one or more of a contiguous group of claims for the benefit of all, wholly or partly outside of a contiguous group of claims for the benefit of all, not including the location work.

7. That the following persons were employed to perform the work and improvements described herein: \_\_\_\_\_  
Natha Adams - Charles Keith

8. That the work and improvements performed were: \_\_\_\_\_  
Improving access clearing brush


9. Dated: 7/28/09 Signature: Natha Adams

SUBSCRIBED AND SWORN TO before me, a Notary Public, this 28 day of July 2009

By: Natha Adams

Notary Public Nancy [Signature]

My Commission Expires Oct. 30, 2010



Bureau of Land Management  
 Arizona State Office  
[www.az.blm.gov](http://www.az.blm.gov)

No. of Claims: 1 x \$10 = 10.00  
 Check No.: CASH Init. ENC  
 Receipt No.: 1965244  
 For BLM Use Only



**United States Department of the Interior**  
**Bureau of Land Management**  
 BUSINESS & SUPPORT SVCS DIV  
 ONE N CENTRAL AVE SUITE 800  
 PHOENIX, AZ 85004 -4427  
 Phone: (602) 417-9200

Receipt

No: 1965244

<b>Transaction #:</b> 2029035	
<b>Date of Transaction:</b> 07/28/2009	
<b>CUSTOMER:</b>	NATHA KEITH 130 WILDCAT ESTATES LN HOT SPRINGS,AR 71913-8324 US

LINE #	QTY	DESCRIPTION	REMARKS	UNIT PRICE	TOTAL
1	1.00	LOCATABLE MINERALS / MINING CLAIMS- NOT NEW-UNADJUD,ONE AUTH NO. ONLY / MINING CLAIM MONEY RECEIVED <b>CASES: AMC396280/\$10.00</b>	WAIV & POL (1)	- n/a -	10.00
<b>TOTAL:</b>					<b>\$10.00</b>

PAYMENT INFORMATION				
1	<b>AMOUNT:</b>	10.00	<b>POSTMARKED:</b>	N/A
	<b>TYPE:</b>	CASH	<b>RECEIVED:</b>	07/28/2009
	<b>NAME:</b>	ADAMS, NATHA 130 WILDCAT ESTATES LN HOT SPRINGS AR 71913-8324 US		

REMARKS

This receipt was generated by the automated BLM Collections and Billing System and is a paper representation of a portion of the official electronic record contained therein.

**NOTICE!!**

**These documents have been scanned!**

**Do not place un-scanned documents beneath this notice!**

**Do not remove this notice from this file!**

GPO Jacket No. 560-102  
Print Order 61540  
Rise Business Services, LLC  
Job=AZ15 5/22/2019



Box Number= AZ15076



Claim Begin-End: AMC396280-AMC396280

**5 Miscellaneous**



AZ15076-8

AMC396025-AMC396393

**NO  
DOCUMENTS  
FOUND**

NO DOCUMENTS FOUND  
NO DOCUMENTS FOUND



**NOTICE!!**

**These documents have been scanned!**

**Do not place un-scanned documents beneath this notice!**

**Do not remove this notice from this file!**

GPO Jacket No. 560-102  
Print Order 61540  
Rise Business Services, LLC  
Job=AZ15 5/22/2019



Box Number= AZ15076



Claim Begin-End: AMC396280-AMC396280

**6 Location Notices-Amendments and Supporting Documents**



AZ15076-8

AMC396025-AMC396393

Seq. claim

MINING CLAIM STATUS REPORT

MTP CHECKED BY \_\_\_\_\_

DATA ENTRY \_\_\_\_\_

GEO CHECKED BY \_\_\_\_\_

LEAD SERIAL NO. AMC 396280 THROUGH AMC \_\_\_\_\_

# _____	LODE	LOCATION FEE @ \$30 =	\$ _____
# _____	PLACER	PROCESSING FEE @ \$15 =	\$ <u>15</u>
# _____	ASSOCIATION PL	MAINTENANCE FEE @ \$125 =	\$ _____
# _____	MILL SITE	OVERAGE	\$ _____
# _____	TUNNEL SITE	SHORTAGE	\$ _____
		OTHER FEES + 1 TRF	\$ <u>10</u>
		TOTAL	\$ <u>25</u>

ENOUGH LOCATORS YES [ ] NO [ ] \_\_\_\_\_

OVER-THE-COUNTER [  ] MAIL [ ] TIMELY FILED: YES [  ] NO [ ]

LEGAL DESCRIPTION: T 10N R 2E SEC 21

T \_\_\_\_\_ R \_\_\_\_\_ SEC \_\_\_\_\_

T \_\_\_\_\_ R \_\_\_\_\_ SEC \_\_\_\_\_

T \_\_\_\_\_ R \_\_\_\_\_ SEC \_\_\_\_\_

BLM [ ] FOREST SERVICE [ ] \_\_\_\_\_ SUBJ TO PL 359: YES [ ] NO [ ]

WILDERNESS AREA: NO [ ] YES [ ] \_\_\_\_\_

SPLIT ESTATE: SX [ ] PX [ ] SRHA [ ] OTHER [ ] \_\_\_\_\_ N/A [ ]  
PROPER NOTICE FILED IF LOCATED ON SRHA LANDS-YES [ ] NO [ ] N/A [ ]

RECONVEYED MINERALS ON BLM LANDS REQUIRE OPENING ORDERS FROM 1944 TO 1993. OPEN TO ENTRY ON: \_\_\_\_\_ N/A [ ]

COMMENTS/STATUS: VOID [ ] PARTIALLY VOID [ ] PVT MINERALS [ ]  
WITHDRAWN LANDS [ ] OTHER [ ]  
Acquired Surface, Fed mins

Claimant acknowledges that portions of the following claim(s) site(s) may be void or voidable. \_\_\_\_\_

Signature of claimant \_\_\_\_\_  
FINAL ADJUDICATION AT \_\_\_\_\_ DATE 7/23/10

When recorded return to: )  
)  
Robert Followwill )  
4115 W. Ruth Ave. )  
Phoenix, AZ 85051 )

**MINING QUITCLAIM DEED**

THIS INDENTURE, made and given this date of February 13, 2009 , by and between:

The Grantor(s)

and The Grantee(s)

Robert Followwill  
Linda Followwill  
4115 W. Ruth Ave.  
Phoenix, AZ 85051

Natha Adams  
130 Wildcat Estates Lane  
Hot Springs, AR 71913

**WITNESSETH:**

That the Grantor(s), in consideration of ten dollars (\$10.00), and other valuable considerations, hereby convey and quitclaim unto the Grantee(s) the following:

The 20-acre, North Half of a 40-acre mining claim identified as Government Spring #2, Arizona Mining Claim #395834. The claim is located in the NW 1/4, Section 21, Township 10 North, Range 2 East, Gila Salt River Base and Meridian, Yavapai County, Arizona.

Exemption per A.R.S. § 11-1134(A)(4)

IN WITNESS WHEREOF, The Grantor(s) have hereunto set their hands.

Robert Followwill  
Linda Followwill

STATE OF ARIZONA )  
) ss  
COUNTY OF MARICOPA )

The foregoing instrument was acknowledged before me,  
A notary public in and for the State of Arizona on the

9<sup>th</sup> day of March, 2009.

Witness my hand and official seal

[Signature]

NOTARY PUBLIC

PHOENIX, AZ  
2009 MAR 10 A 9 28  
RECEIVED  
B.L.M. AZ STATE OFFICE

AMG 396280



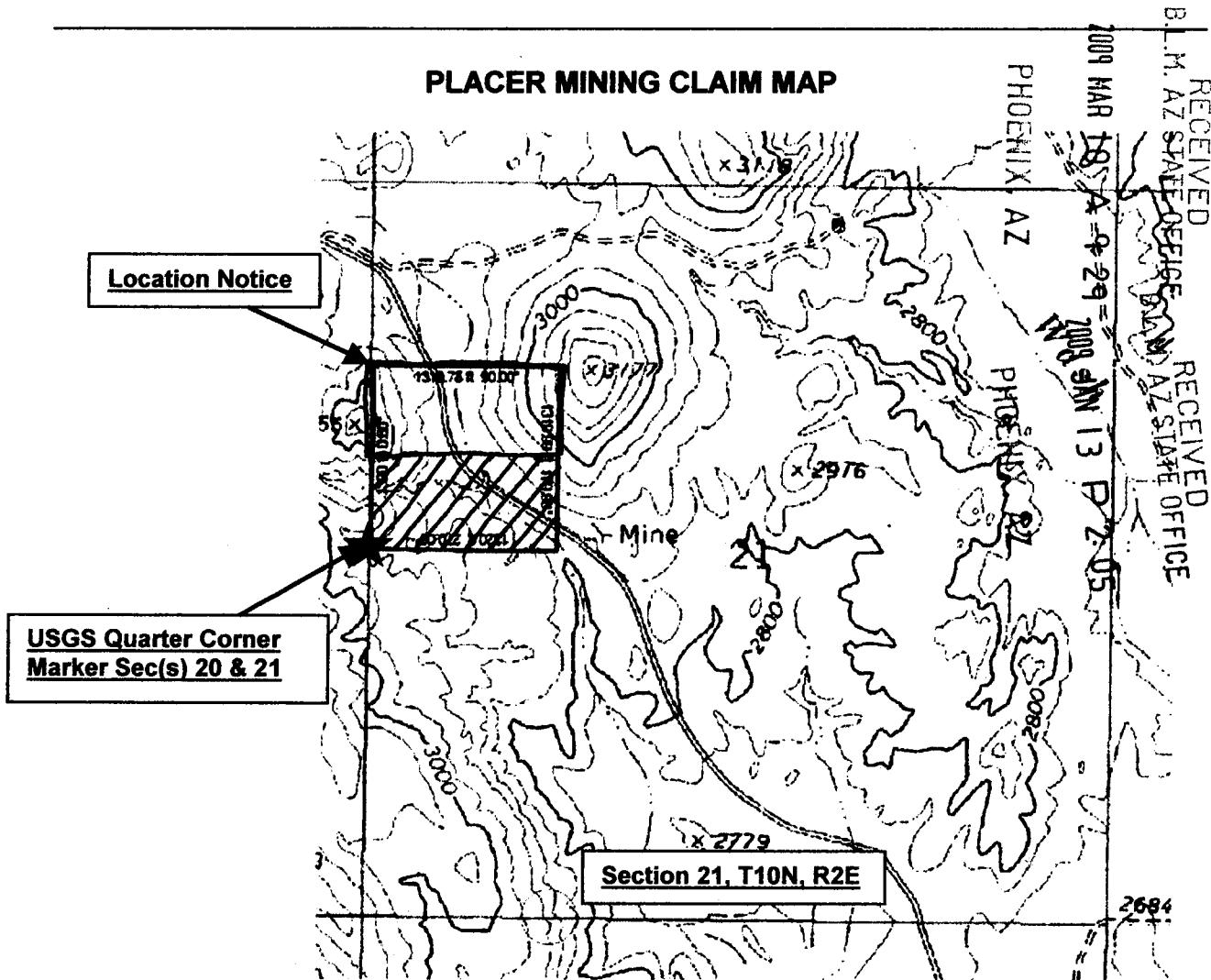
When recorded return to: )



B-4643 P-416  
Page: 2 of 2  
NML 4287150

Robert Followwill )  
4115 W. Ruth Ave. )  
Phoenix, AZ 85051 )

### PLACER MINING CLAIM MAP



RECORDERS MEMO: LEGIBILITY  
QUESTIONABLE FOR GOOD REPRODUCTION.

1. The above map depicts the Government Spring #2 mining claim, which is located in Section (s) 21 , Township 10 North , Range 2 East , Gila and Salt River Base and Meridian, Yavapai County, Arizona.
2. The type of corner and location monuments used are as follows: 4' Steel Posts
3. The bearings and distances in degrees and feet between claim corners are as depicted on the map.

AMC 396280